

+NOTICE!!

These documents have been scanned!

Do not place un-scanned documents beneath this notice!

Do not remove this notice from this file!

GPO Jacket No. 560-102
Print Order 61549
Rise Business Services, LLC
Job=AZ15 9/17/2019



Box Number= AZ15255



Claim Begin-End: AMC060951-AMC060953

1 Initial Receipt



AZ15255-8 AMC060069-AMC060951

Closed

60952-60953

THIS FOLDER CONTAINS

LOCATION NOTICES SERIALIZED

A MC 60951 THROUGH

A MC 60953

LEAD NO. (IF DIFFERENT) _____

Open

60951

UNITED STATES
DEPARTMENT OF THE INTERIOR
BUREAU OF LAND MANAGEMENT

RECEIPT AND ACCOUNTING ADVICE

NO. 2061947 04

WG/AZ 07/26/94

Subject: CLAIM MAINTENANCE FEE 1995 (1)

2 2 13 100.00

Applicant:

CHARLES E. MARSHALL P.C.
11 W. JEFFERSON STE 8
PHOENIX AZ. 85003

Remitter: SAME CK. # 2428
258-8441

Assignor:

LEASE MANAGEMENT DATA NEW UPDATE PAYMENT

ORIGINAL SERIAL NO.	ASG.	TYPE	ST.	CTY.	FUND SYMBOL	ACRES/UNITS	RATE
AMC 60951							

AMOUNT	ANV. DATE	EXP. DATE	BILL CYC.	S/C	DISTRICT	NEXT BILL	MISC. DATA	U of M	ACTUAL UNITS

ASSIGNMENT SERIAL NO.	ASG.	TYPE	ST.	CTY.	FUND SYMBOL	ACRES/UNITS	RATE

AMOUNT	ANV. DATE	EXP. DATE	BILL CYC.	S/C	DISTRICT	NEXT BILL	MISC. DATA	U of M	ACTUAL UNITS

APPLY REMITTANCE			
ACTION	FUND SYMBOL	CTY.	AMOUNT
FILING FEE			
RENTAL			
UNEARNED			
REFUND			
TOTAL			
AMOUNT DUE			

Remarks:

BY: _____ DATE: _____

- Lease in Escrow?
 - KGS?
 - Auto Escalates?
 - Auto Renew?
- Of Interest?
Operating Rights?
Operator
Bond Filed?

FOR MMS USE ONLY	
BILLEE NUMBER	FOREST REFUGE
OCS SECTION CODE	

UNITED STATES
DEPARTMENT OF THE INTERIOR

Form 1370-20
(November 1967)

BUREAU OF LAND MANAGEMENT

No. **958327**

9-7
09-12-79

DATE

PARENT SERIAL NUMBER

ASSIGNMENT SERIAL NUMBER

Mining Claim Location Notices(3): Rainbow #1-3 SUBJECT
APPLICANT: REMITTER IF DIFFERENT THAN APPLICANT:

[Host Ventures, Ltd.
C/O Wyoming Mineral Corp.
3900 S. Wadsworth Blvd.
Lakewood, CO 80235]

Indexed A MC 60951 thru A MC 60953

A MC

60951

PURPOSE	FUND SYMBOL	AMOUNT
FILING FEE EARNED	140850	15.00
ADVANCE FILING FEE AND/OR RENTAL	14X6800	

ACRES	COUNTY	EFFECTIVE DATE	OLD LEASE	NEW LEASE
NEW LEASE				

	FUND SYMBOL	COUNTY	AMOUNT
APPLY: FILING FEE	140850		

ASSIGNMENT: COMPLETE AREA

PORTION OF AREA: ASSIGNED AREA

RENTAL

REFUND

RETAINED AREA RETAIN IN UNEARNED ACCOUNT

TOTAL

REMARKS

OF INTEREST BUT NOT OF SPECIFIC AREA:

BOND FILED

NO BOND FILED

BY _____ DATE _____

DO NOT ACCEPT THIS COPY AS A RECEIPT

ACCOUNTING ADVICE COPY

UNITED STATES
DEPARTMENT OF THE INTERIOR
BUREAU OF LAND MANAGEMENT

No. 958327

Form 1370-20
(November 1967)

09-12-79 _____ DATE
 _____ PARENT SERIAL NUMBER
 _____ ASSIGNMENT SERIAL NUMBER

Mining Claim Location Notices(3): Rainbow #1-3 SUBJECT
 APPLICANT: _____ REMITTER IF DIFFERENT THAN APPLICANT: _____

Host Ventures, Ltd.
 C/O Wyoming Mineral Corp.
 3900 S. Wadsworth Blvd.
 Lakewood, CO 80235

Indexed A MC 60951 thru A MC 60953

A MC 60951

PURPOSE	FUND SYMBOL	AMOUNT
FILING FEE EARNED	140850	15.00
ADVANCE FILING FEE AND/OR RENTAL	14X6800	

ACRES	COUNTY	EFFECTIVE DATE	OLD LEASE	NEW LEASE
NEW LEASE				

	FUND SYMBOL	COUNTY	AMOUNT
APPLY: FILING FEE	140850		
ASSIGNMENT: COMPLETE AREA <input type="checkbox"/>	RENTAL		

PORTION OF AREA: ASSIGNED AREA			
REFUND			

RETAINED AREA	RETAIN IN UNEARNED ACCOUNT	
TOTAL		
REMARKS		

OF INTEREST BUT NOT OF SPECIFIC AREA:

BOND FILED

NO BOND FILED

BY _____ DATE _____

DO NOT ACCEPT THIS COPY AS A RECEIPT
CASE FOLDER COPY

NOTICE!!

These documents have been scanned!

Do not place un-scanned documents beneath this notice!

Do not remove this notice from this file!

GPO Jacket No. 560-102
Print Order 61549
Rise Business Services, LLC
Job=AZ15 9/17/2019



Box Number= AZ15255



Claim Begin-End: AMC060951-AMC060953

2 Correspondence



AZ15255-8

AMC060069-AMC060951

SENDER: COMPLETE THIS SECTION

- Complete items 1, 2, and 3. Also complete item 4 if Restricted Delivery is desired.
- Print your name and address on the reverse so that we can return the card to you.
- Attach this card to the back of the mailpiece, or on the front if space permits.

1. Article Addressed to: **NOV 03 2004**

**MARSHALL CHARLES E
11 W JEFFERSON #38A
PHOENIX, AZ 85003
AMC43827 AMC58399 AMC60951**

2. Article Number
(Transfer from service label)

7002 0860 0005 5111 8774

COMPLETE THIS SECTION ON DELIVERY

A. Signature

X *Berinda Cohea* Agent
 Addressee

B. Received by (Printed Name)

Berinda Cohea

C. Date of Delivery

11-4-04

D. Is delivery address different from item 1? Yes

If YES, enter delivery address below: No


3. Service Type

- Certified Mail Express Mail
 Registered Return Receipt for Merchandise
 Insured Mail C.O.D.

4. Restricted Delivery? (Extra Fee)

Yes

UNITED STATES POSTAL SERVICE



First-Class Mail
Postage & Fees Paid
USPS
Permit No. G-10

• Sender: Please print your name, address, and ZIP+4 in this box •

BUREAU OF LAND MANAGEMENT
ARIZONA STATE OFFICE
222 NORTH CENTRAL AVENUE
PHOENIX, AZ 85004-2203

ARIZONA STATE OFFICE
PHOENIX, ARIZONA

2004 NOV - 8 P 12: 04

RECEIVED
BUREAU OF
LAND MANAGEMENT
NOV 8 2004





United States Department of the Interior

BUREAU OF LAND MANAGEMENT
Arizona State Office
222 North Central Avenue
Phoenix, AZ 85004
www.az.blm.gov



In Reply Refer To:
3800 (AZ-933)
AMC43827
AMC58399
AMC60951

November 3, 2004

CERTIFIED MAIL – RETURN RECEIPT REQUESTED # 7002 0860 0005 5111 8774

DECISION

MARSHALL CHARLES E	:	AMC43827 - 43828,
11 W JEFFERSON #38A	:	AMC 58586 - 58587,
PHOENIX, AZ 85003	:	AMC58589 -58590,
	:	AMC60951

Additional Fees Required

Your maintenance fee payment for the 2005 assessment year, in the amount of \$100.00 per claim, has been received.

In accordance with 30 U.S.C. 28j(c)(3), 43 CFR 3834, the maintenance fees for mining claims have increased from \$100.00 per claim to \$125.00 per claim. Insufficient payment of the annual maintenance fee for the 2005 assessment year is a curable defect. Therefore you are required to submit a supplemental payment in the amount of \$25.00 per claim within 30 days of receipt of this Decision or your claim(s) will be declared forfeited.

Please include your Arizona Mining Claim (AMC) serial number(s) and claim name(s) when submitting the additional fees.

Sincerely,

Ivy J. Garcia
Group Administrator,
Lands/Minerals Adjudication and Withdrawals

This attachment contains the names and addresses of all mining claim owners of the following list mining claims. Each claimant listed received a copy of the attached notice.

AMC 58590

Marshall Charles E.

**11 W. Jefferson #38A
Phoenix, AZ 85003**

Wyoming Mineral Corp

**3900 S. Wadsworth Blvd.
Lakewood, CO 80235**

October 29, 1979

Wyoming Mineral Corporation
3900 South Wadsworth Blvd.
Lakewood, Colorado 80235

Gentlemen:

This letter is to identify the serial numbers we have assigned to your mining claim location notices filed in this office on September 7, 1979.

<u>Serial Number</u>	<u>Name of Claim</u>
A MC 60951 thru A MC 60953	Rainbow #1 thru Rainbow #3

Please refer to the claim names and the respective serial numbers in any future correspondence.

A photocopy of the 1979-1980 affidavit of assessment work or notice of intent to hold a mining claim must be filed in this office on or before December 30, 1980. There is no fee for filing these documents.

Sincerely yours,

/s/ Robert L. Peterson

Chief, Branch of Records
and Data Management

Enclosure

BAhearn:gc



United States Department of the Interior



BUREAU OF LAND MANAGEMENT
ARIZONA STATE OFFICE
3707 N. 7TH STREET
P.O. BOX 16563
PHOENIX, ARIZONA 85011

IN REPLY REFER TO:
3800 (921) DDM
A MC 60951

CERTIFIED MAIL - RETURN RECEIPT REQUESTED JULY 28, 1994

DECISION

Mining Claimant(s)	:	Mining Claim(s),
as Shown on the	:	Mill Site(s) and Tunnel
Enclosed Sheet(s)	:	Site(s) as Shown on the
		Enclosed Sheet(s)

MINING CLAIMS, MILL SITES AND TUNNEL SITES
DECLARED ABANDONED

Public Law 102-381, 106 Stat 1374, dated October 5, 1992, and the regulations implemented July 15, 1993, 43 CFR §3833.1-5, "Rental Fees" prescribe, unless otherwise exempted, that \$100 rental for assessment year 1992-1993, and \$100 rental for assessment year 1993-1994, must be paid to the Bureau of Land Management (BLM) for each mining claim, mill site, and tunnel site on or before August 31, 1993. Failure to pay the rental fee by that date shall conclusively constitute an abandonment of the mining claim, mill site, or tunnel site, which shall be void.

The BLM records do not show receipt of payment for the mining claim(s), mill site(s), and tunnel site(s) listed on the enclosed sheet(s) on or before August 31, 1993.

If the rental fee was timely paid to the BLM for 1993 and 1994, please furnish a copy of the BLM receipt for payment and the document listing the claims and serial numbers for which payment was made to the BLM, Arizona State Office. The receipt and proof must be dated and/or time stamped by the BLM on or before August 31, 1993.

The proof of payment must show that the required amount was remitted and was received by the BLM on or before August 31, 1993, or it will not be accepted. The evidence must be received in this office no later than 30 days from receipt of this decision. If the proof is not furnished during the 30-day period, the mining claim(s), mill site(s), and tunnel site(s) will be removed from the BLM records as abandoned and void.

If additional information is required, please call (602) 650-0518.

Mary Jo Yoas

Mary Jo Yoas
Chief, Branch of Lands
and Minerals Operations

Enclosure(s)

1994

MISSING ASSESSMENT LIST BY SERIAL NUMBER

PAGE 001

LEAD OWNER

MARSHALL CHARLES
11 W JEFFERSON #8
PHOENIX AZ 85003

CO-OWNERS
NONE

ARIZONA LEAD FILE NUMBER - 60951

CASE TYPE	SERIAL NUMBER	CLAIM NAME	LAST ASSMT.	CASE TYPE	SERIAL NUMBER	CLAIM NAME	LAST ASSMT.
LD	60952	RAINBOW NO 2	1992	LD	60953	RAINBOW NO 3	1992

60952 - 60953 Closed 8/31/93 LMM

ENTERED IN COMPUTER

8-1-94 Seixas

NOTICE!!

These documents have been scanned!

Do not place un-scanned documents beneath this notice!

Do not remove this notice from this file!

GPO Jacket No. 560-102
Print Order 61549
Rise Business Services, LLC
Job=AZ15 9/17/2019



Box Number= AZ15255



Claim Begin-End: AMC060951-AMC060953

3 Transfers



AZ15255-8

AMC060069-AMC060951

Amc 58399
43827
60951

QUIT CLAIM DEED

Mining Claim

Effective Date: 3/14/05	County and State Where Real Property is Located: Gila County, Arizona
Grantor: (Name, Mailing Address and Zip Code): Charles E. Marshall 11 W. Jefferson, Ste. 8 Phoenix, AZ 85003	Grantee: (Name, Mailing Address and Zip Code): Ethel Shell Larsen's Red Bluff Mine, LLC 1144 E. Jefferson Phoenix, AZ 85034
Subject Real Property : (Address or Location): Mining Claim Flourine Mining District Gila County, AZ	Legal Description Prooved by Persons Whose Initials Appear to the Right

Subject ~~Real Property~~ (Legal description):
Mining Claim

<u>CLAIM</u>	<u>DOCKET</u>	<u>PAGE</u>	<u>AMC</u>	<u>OWNER</u>
Red Bluff No. 4	335	862		
as amended	397	929	58586	Charles E. Marshall
Red Bluff No. 5	335	861		
as amended	397	931	58587	Charles E. Marshall
Red Bluff No. 6	335	863		
as amended	397	933	58589	Charles E. Marshall
Red Bluff No. 7	49	201		
as amended	397	933	58590	Charles E. Marshall
Ethel Shell Larson's Red Bluff Mill Site No. 1, US Mineral Survey				
No. 4788AorB	397	925	43827	Charles E. Marshall
Ethel Shell Larson's Red Bluff Mill Site No. 2, US Mineral Survey				
No. 4788AorB	397	927	43828	Charles E. Marshall
Rainbow No. 1	252	252	60951	Charles E. Marshall

ARIZONA
STATE OFFICE
PHOENIX, ARIZONA

2005 JUL 14 P 12:46

RECEIVED
BUREAU OF
LAND MANAGEMENT

ENTERED INTO COMPUTER
9/8/05 AB

(Continued on Reverse Side)


For Valuable Consideration, Grantor quit claims to Grantee all rights, title and interest in Subject Real Property together with all rights and privileges appurtenant or to become appurtenant thereto on the effective date. Including any and all water rights.

RECEIVED
 BUREAU OF
 LAND MANAGEMENT
 2005 JUL 14 P 12:46
 ARIZONA
 STATE OFFICE
 PHOENIX, ARIZONA

Charles E. Marshall

Charles E. Marshall

Signatures of Grantor

STATE OF Arizona COUNTY OF Maricopa	Acknowledgement. . On this date, before me, a Notary Public, personally appeared: Charles E. Marshall	Signature of Notary Public <i>Cheryl Lynn Bourgeois</i>
Date of Acknowledgement: 3-14-05	known to me or satisfactorily proven to be the person whose name is subscribed to this instrument and acknowledged that he executed the same.	 CHERYL LYNN BOURGEOIS NOTARY PUBLIC - STATE OF ARIZONA MARICOPA COUNTY My Commission Expires June 29, 2007
STATE OF COUNTY OF	Acknowledgement. . On this date, before me, a Notary Public, personally appeared:	Signature of Notary Public
Date of Acknowledgement:	known to me or satisfactorily proven to be the person whose name is subscribed to this instrument and acknowledged that he executed the same.	Notary Expiration Date:

QUIT CLAIM DEED

**United States Department of the Interior
Bureau of Land Management**

BUSINESS & SUPPORT SVCS DIV
222 N CENTRAL AVE
PHOENIX, AZ 85004 -2203
Phone: (602) 417-9200

Receipt	
No.	1112689

Transaction #: 1151447
Date of Transaction: 07/19/2005

CUSTOMER: CHARLES E MARSHALL
11 W JEFFERSON
STE 8
PHOENIX, AZ 85003

LINE #	QTY	DESCRIPTION	REMARKS	UNIT PRICE	TOTAL
1	1.00	LOCATABLE MINERALS / MINING CLAIMS-NOT NEW-UNADJUD, ONE AUTH NO. ONLY / MINING CLAIM MONEY RECEIVED (455) CASES: AMC58586/\$5.00	TRF (1)	- n/a -	5.00
TOTAL:					\$5.00

PAYMENT INFORMATION					
1	AMOUNT:	\$5.00	POSTMARKED:	07/13/2005	
	TYPE:	CHECK	RECEIVED:	07/14/2005	
	CHECK NO:	1004			
	NAME:	ETHEL SHELL LARSEN'S RED BLUFF 11 W JEFFERSON STE 8 PHOENIX AZ 85003			

REMARKS

IT IS \$5 PER MINING CLAIM TO ONE LOCATOR. GET IN TOUCH THE BLM MINING DEPT.

This receipt was generated by the automated BLM Collections and Billing System and is a paper representation of a portion of the official electronic record contained therein.

7.27. Short \$30.00
will send check

**United States Department of the Interior
Bureau of Land Management**

BUSINESS & SUPPORT SVCS DIV
222 N CENTRAL AVE
PHOENIX, AZ 85004 -2203
Phone: (602) 417-9200

Receipt	
No:	11519277

Transaction #: 1158156
Date of Transaction: 08/01/2005
CUSTOMER: CHARLES E MARSHALL 11 W JEFFERSON STE 8 PHOENIX, AZ 85003

LINE #	QTY	DESCRIPTION	REMARKS	UNIT PRICE	TOTAL
1	1.00	LOCATABLE MINERALS / MINING CLAIMS-NOT NEW-UNADJUD, ONE AUTH NO. ONLY / MINING CLAIM MONEY RECEIVED (455) CASES: AMC58586/\$30.00	TRF - SUPPL PYMNT	- n/a -	30.00
TOTAL:					\$30.00

PAYMENT INFORMATION					
1	AMOUNT:	\$30.00	POSTMARKED:	07/28/2005	
	TYPE:	CHECK	RECEIVED:	07/29/2005	
	CHECK NO:	1006			
	NAME:	ETHEL SHELL LARSEN'S RED BLUFF 11 W JEFFERSON STE 8 PHOENIX AZ 85003			

REMARKS

This receipt was generated by the automated BLM Collections and Billing System and is a paper representation of a portion of the official electronic record contained therein.

RECEIVED
B.L.M. AZ STATE OFFICE

60951

MAR 22 1982

07:45 A.M.
PHOENIX, ARIZONA

WHEN RECORDED,
RETURN TO:

58585, 26225
60951, 13650
37684,
64751, 6
62948,

*updated
CMT*

QUIT CLAIM DEED

WYOMING MINERAL CORPORATION, a Delaware corporation, hereby quit claims to Charles E. Marshall, all of its interest in the unpatented lode mining claims described in Exhibit "A" hereto, which Exhibit "A" is hereby made a part hereof, SUBJECT TO that certain agreement between Charles E. Marshall and Host Ventures, Ltd., a corporation of the Province of British Columbia, Dominion of Canada, dated May 21, 1975, as amended October 16, 1975, January 27, 1976, and June 11, 1980.

DATED this 15th day of June, 1981.

WYOMING MINERAL CORPORATION

By *J. C. Compton*
Its PRESIDENT

Please affix acknowledgement
which would be effective in
the State in which this
instrument is executed.

STATE OF COLORADO)
COUNTY OF JEFFERSON) ss.

The foregoing instrument was acknowledged before me
this 15th day of June, 1981 by
J. C. COMPTON as PRESIDENT OF WYOMING
MINERAL CORPORATION.

My Commission Expires:
August 24, 1981

Shirley A. Ward
Shirley A. Ward - Notary Public

When recorded,
return to:

RECEIVED
B.L.M. AZ STATE OFFICE

MAR 22 1982

07:45 A.M.
PHOENIX, ARIZONA

*unrelated
CR*

NOTICE OF TERMINATION

NOTICE IS HEREBY GIVEN that Wyoming Mineral Corporation, a Delaware corporation, by letter dated November 19, 1979, a true and correct copy of which is attached hereto as Exhibit "A," which Exhibit "A" is hereby made a part hereof, terminated that certain Agreement and Option between itself and Host Ventures, Ltd., a corporation of the Province of British Columbia, Dominion of Canada, dated January 27, 1976.

DATED this 15 th day of June, 1981.

WYOMING MINERAL CORPORATION

By *J. C. Compton*
Its PRESIDENT

Please affix acknowledgement
which would be effective in
the state in which this
instrument is executed.

STATE OF COLORADO)
COUNTY OF JEFFERSON) ss.

The foregoing instrument was acknowledged before me
this 15th day of June, 1981 by
J. C. COMPTON as PRESIDENT of WYOMING MIN-
ERAL CORPORATION.

My Commission Expires:
August 24, 1981

Shirley A. Ward
Shirley A. Ward
Notary Public

RECEIVED
B.L.M. AZ STATE OFFICE

MAR 22 1982

07:45 A.M.
PHOENIX, ARIZONA

Wyoming Mineral
Corporation

3000 G Street, N.W.
Crestwood, D.C. 20007

A Subsidiary of
Westinghouse Electric
Corporation

CM-79-559

November 19, 1979

Mr. Gordon Bergman
Host Ventures, Ltd.
850 West Hastings, Suite #511
Vancouver, BC, Canada V6C1E1

CERTIFIED MAIL
RETURN RECEIPT REQUESTED

Re: WMC - Host Ventures Agreement and Option
Concerning the Red Bluff Property, Dated
January 27, 1976

Dear Mr. Bergman:

Pursuant to Paragraph 5 of the referenced Agreement and Option between Wyoming Mineral Corporation and Host Ventures, Ltd, dated January 27, 1976, Wyoming Mineral Corporation herewith serves notice of its termination of the subject Agreement.

Per the above referenced paragraph, the Agreement, therefore, is terminated today, November 19, 1979, being the date this notice is mailed.

We will be in contact with you in the near future for the purpose of handling post-termination arrangements.

Sincerely,



E.J. Hastings
Contract Administrator

EJH/saf

cc: Mr. Charles E. Marshall
c/o Stewart & McLean
3440 N. 16th St. Suite #8
Phoenix, AZ 85016

Exhibit "A"

RECEIVED
B.L.M. AZ STATE OFFICE

MAR 22 1982

EXHIBIT "A"

07:45 A.M.
PHOENIX, ARIZONA

Those certain unpatented mining claims situated in the Fluorine Mining District, Gila County, Arizona, the names of which and the book and page of record as the same appear in the office of the County Recorder of Gila County, Arizona, wherein the location notices thereof are recorded, and the Bureau of Land Management serial numbers of which, are as follows:

Name of Claim	Date Located	Gila County, Arizona		BLM AMC Number	Date Filed at BLM
		Docket	Page		
Red Bluff No. 3	02/08/50	Book 49	164	58585✓	08/30/79
Red Bluff No. 4	02/12/73	335	862		
as amended	03/24/76	397	929	58586✓	08/30/79
Red Bluff No. 5	02/12/73	335	861		
as amended	03/24/76	397	931	58587✓	08/30/79
Red Bluff No. 6	02/12/73	335	863		
as amended	03/24/76	397	933	58589✓	08/30/79
Red Bluff No. 7	09/29/50	49	201		
as amended	03/24/76	397	933	58590✓	08/30/79
Red Bluff No. 8	12/07/53	1	480	58591✓	08/30/79
Red Bluff No. 9	09/29/50	49	202		
as amended	01/09/54	2	1	58592✓	08/30/79
Red Bluff No. 10	01/17/54	3	112	58593✓	08/30/79
Red Bluff No. 11	02/05/54	2	521	58594✓	08/30/79
Red Bluff No. 12	02/05/54	2	522	58595✓	08/30/79
Red Bluff No. 13	02/05/54	2	523	58596✓	08/30/79
Red Bluff No. 16	04/04/75	377	533	58597✓	08/30/79
Red Bluff No. 17	04/04/75	377	534	58598✓	08/30/79
Red Bluff No. 18	04/04/75	377	535	58599✓	08/30/79
Red Bluff No. 19	04/04/75	377	536	58600✓	08/30/79
Red Bluff No. 20	04/04/75	377	537	58601✓	08/30/79
Red Bluff No. 21	04/04/75	377	538	58602✓	08/30/79
Red Bluff No. 22	04/04/75	377	539	58603✓	08/30/79
Red Bluff No. 23	04/04/75	377	540	58604✓	08/30/79
Red Bluff No. 24	04/04/75	377	541	58605✓	08/30/79
Red Bluff No. 25	04/12/75	377	542	58606✓	08/30/79
Red Bluff No. 26	04/05/75	377	543	58607✓	08/30/79
Red Bluff No. 27	04/05/75	377	544	58608✓	08/30/79
Red Bluff No. 28	04/06/75	377	545	58609✓	08/30/79
Red Bluff No. 29	04/06/75	377	546	58610✓	08/30/79
Red Bluff No. 30	04/12/75	377	547	58611✓	08/30/79
Red Bluff No. 31	04/05/75	377	548	58612✓	08/30/79
Red Bluff No. 32	04/05/75	377	549	58613✓	08/30/79
Red Bluff No. 33	04/06/75	377	550	58614✓	08/30/79
Red Bluff No. 34	04/06/75	377	551	58615✓	08/30/79
Red Bluff #35	06/11/75	385	340	58630✓	08/30/79
Red Bluff #36	06/11/75	385	341	58631✓	08/30/79
Red Bluff #46	06/14/75	385	820	58618✓	08/30/79
Red Bluff #47	06/15/75	385	821	58619✓	08/30/79
Red Bluff #48	06/15/75	385	822	58620✓	08/30/79
Red Bluff #49	06/15/75	385	823	58621✓	08/30/79
Red Bluff #50	06/15/75	385	824	58588✓	08/30/79
Red Bluff #51	06/15/75	385	825	58622✓	08/30/79
Red Bluff #52	06/15/75	385	826	58623✓	08/30/79

MJB12I

Name of Claim	Date Located	Gila County, Arizona		BLM AMC Number	Date Filed at BLM
		Docket	Page		
Red Bluff #53	06/15/75	385	827	58624 ✓	08/30/79
Red Bluff #54	06/15/75	385	828	58625 ✓	08/30/79
Red Bluff #55	06/15/75	385	829	58626 ✓	08/30/79
Red Bluff #58	09/08/75	385	832	58627 ✓	08/30/79
Red Bluff #59	09/08/75	385	833	58628 ✓	08/30/79
Red Bluff #60	09/08/75	385	834	58629 ✓	08/30/79
Rainbow #1	05/11/57	74	252	60951 ✓	09/07/79
Rainbow #2	04/14/53	49	479	60952 ✓	09/07/79
Rainbow #3	02/13/56	52	115	60953 ✓	09/07/79
Tin Shack #1	01/15/79	468	626 & 627	37684 ✓	03/23/79
Tin Shack #2	01/15/79	468	628 & 629	37685 ✓	03/23/79
Tin Shack #3	01/15/79	468	630 & 631	37686 ✓	03/23/79
Tin Shack #4	01/15/79	468	632 & 633	37687 ✓	03/23/79
Wyminco #801	08/25/76	414	34		
as amended	08/08/79	481	147 & 148	64751 ✓	09/21/79
Wyminco #802	08/25/76	414	35		
as amended	08/08/79	481	149 & 150	64752 ✓	09/21/79
Wyminco #803	08/25/76	414	36		
as amended	08/08/79	481	151 & 152	64753 ✓	09/21/79
Wyminco #804	08/25/76	414	37		
as amended	08/08/79	481	153 & 154	64754 ✓	09/21/79
Wyminco #805	08/25/76	414	38		
as amended	08/08/79	481	155 & 156	64755 ✓	09/21/79
Wyminco #806	08/25/76	414	39		
as amended	08/08/79	481	157 & 158	64756 ✓	09/21/79
Wyminco #807	08/25/76	414	40		
as amended	08/09/79	481	159 & 160	64757 ✓	09/21/79
Wyminco #808	08/25/76	414	41		
as amended	08/09/79	481	161 & 162	64758 ✓	09/21/79
Wyminco #809	08/25/76	414	42		
as amended	08/09/79	481	163 & 164	64759 ✓	09/21/79
Wyminco #810	08/25/76	414	43		
as amended	08/09/79	481	165 & 166	64760 ✓	09/21/79
Wyminco #813	08/27/76	414	46		
as amended	08/09/79	481	167 & 168	64763 ✓	09/21/79
Wyminco #814	08/27/76	414	47		
as amended	08/09/79	481	169 & 170	64764 ✓	09/21/79
Wyminco #815	08/27/76	414	48		
as amended	08/09/79	481	171 & 172	64765 ✓	09/21/79
Wyminco #816	08/27/76	414	49		
as amended	08/10/79	481	173 & 174	64766 ✓	09/21/79
Wyminco #817	08/27/76	414	50		
as amended	08/10/79	481	175 & 176	64767 ✓	09/21/79
Wyminco #818	08/27/76	414	51		
as amended	08/10/79	481	177 & 178	64768 ✓	09/21/79
Wyminco #819	08/27/76	414	52		
as amended	08/10/76	481	179 & 180	64769 ✓	09/21/79
Wyminco #820	08/27/76	414	53		
as amended	08/10/79	481	181 & 182	64770 ✓	09/21/79
Wyminco #821	08/27/76	414	54		
as amended	08/10/79	481	183 & 184	64771 ✓	09/21/79
Wyminco #822	08/27/76	414	55		
as amended	08/10/79	481	185 & 186	64772 ✓	09/21/79
Wyminco #823	08/27/76	414	56		
as amended	08/10/76	481	187 & 188	64773 ✓	09/21/79
Wyminco #824	08/26/76	414	57		
as amended	08/11/79	481	189 & 190	64774 ✓	09/21/79
Wyminco #825	08/26/76	414	58		
as amended	08/11/79	481	191 & 192	64775 ✓	09/21/79
Wyminco #826	08/26/76	414	59		
as amended	08/11/79	481	193 & 194	64776 ✓	09/21/79
Wyminco #827	08/27/76	414	60		
as amended	08/11/79	481	195 & 196	64777 ✓	09/21/79

<u>Name of Claim</u>	<u>Date Located</u>	<u>Gila County, Arizona</u>		<u>BLM AMC Number</u>	<u>Date Filed at BLM</u>
		<u>Docket</u>	<u>Page</u>		
Wyminco #828	08/31/76	414	61		
as amended	08/11/79	481	197 & 198	64778 ✓	09/21/79
Wyminco #829	08/31/76	414	62		
as amended	08/11/79	481	199 & 200	64779 ✓	09/21/79
Wyminco #830	08/31/76	414	63		
as amended	08/13/79	481	201 & 202	64780 ✓	09/21/79
Wyminco #831	08/31/76	414	64		
as amended	08/13/79	481	203 & 204	64781 ✓	09/21/79
Wyminco #832	08/31/76	414	65		
as amended	08/13/79	481	205 & 206	64782 ✓	09/21/79
Wyminco #833	08/31/76	414	66		
as amended	08/13/79	481	207 & 208	64783 ✓	09/21/79
Wyminco #834	08/31/76	414	67		
as amended	08/13/79	481	209 & 210	64784 ✓	09/21/79
Wyminco #835	08/31/76	414	68		
as amended	08/13/79	481	211 & 212	64785 ✓	09/21/79
Wyminco #836	08/31/76	414	69		
as amended	08/13/79	481	213 & 214	64786 ✓	09/21/79
Wyminco #837	08/31/76	414	70		
as amended	08/13/79	481	215 & 216	64787 ✓	09/21/79
Wyminco #838	08/31/76	414	71		
as amended	08/12/79	481	217 & 218	64788 ✓	09/21/79
Wyminco #839	08/31/76	414	72		
as amended	08/12/79	481	219 & 220	64789 ✓	09/21/79
Wyminco #840	08/31/76	414	73		
as amended	08/12/79	481	221 & 222	64790 ✓	09/21/79
Wyminco #841	08/31/76	414	74		
as amended	08/12/79	481	223 & 224	64791 ✓	09/21/79
Wyminco #842	08/31/76	414	75		
as amended	08/12/79	481	225 & 226	64792 ✓	09/21/79
Wyminco #843	08/31/76	414	76		
as amended	08/12/79	481	227 & 228	64793 ✓	09/21/79
Wyminco #844	08/31/76	414	77		
as amended	08/14/79	481	229 & 230	64794 ✓	09/21/79
Wyminco #845	08/31/76	414	78		
as amended	08/14/79	481	231 & 232	64795 ✓	09/21/79
Wyminco #846	08/31/76	414	79		
as amended	08/14/79	481	233 & 234	64796 ✓	09/21/79
Wyminco #847	08/31/76	414	80		
as amended	08/14/79	481	235 & 236	64797 ✓	09/21/79
Wyminco #848	08/31/76	414	81		
as amended	08/15/79	481	237 & 238	64798 ✓	09/21/79
Wyminco #849	08/31/76	414	82		
as amended	08/15/79	481	239 & 240	64799 ✓	09/21/79
Wyminco #850	08/31/76	414	83		
as amended	08/15/79	481	241 & 242	64800 ✓	09/21/79
Wyminco #851	08/31/76	414	84		
as amended	08/15/79	481	243 & 244	64801 ✓	09/21/79
Wyminco #852	08/31/76	414	85		
as amended	08/15/79	481	245 & 246	64802 ✓	09/21/79
Wyminco #853	09/01/76	414	985	62948 ✓	09/21/79
Wyminco #854	09/01/76	414	986	62949 ✓	09/21/79
Wyminco #855	09/01/76	414	987	62950 ✓	09/21/79
Wyminco #856	09/01/76	414	988	62951 ✓	09/21/79
Wyminco #857	09/01/76	414	989	62952 ✓	09/21/79
Wyminco #858	09/01/76	414	86	62953 ✓	09/21/79
Wyminco #859	09/01/76	414	87	62954 ✓	09/21/79
Wyminco #860	09/01/76	414	88	62955 ✓	09/21/79
Wyminco #861	09/01/76	414	89	62956 ✓	09/21/79
Wyminco #862	09/01/76	414	90	62957 ✓	09/21/79
Wyminco #863	09/01/76	414	91	62958 ✓	09/21/79
Wyminco #864	09/01/76	414	92	62959 ✓	09/21/79
Wyminco #865	09/01/76	414	93	62960 ✓	09/21/79

<u>Name of Claim</u>	<u>Date Located</u>	<u>Gila County, Arizona</u>		<u>BLM AMC Number</u>	<u>Date Filed at BLM</u>
		<u>Docket</u>	<u>Page</u>		
Wyminco #866	09/01/76	414	94	62961-	09/21/79
Wyminco #867	09/01/76	414	95	62962-	09/21/79
Wyminco #868	09/01/76	414	96	62963-	09/21/79
Wyminco #869	09/01/76	414	97	62964-	09/21/79
Wyminco #876	10/06/76	414	990	62971-	09/21/79
Wyminco #877	10/06/76	414	991	62972-	09/21/79
Wyminco #878	09/08/76	414	992	62973-	09/21/79
Wyminco #879	08/08/76	414	993	62974-	09/21/79
Wyminco #880	10/06/76	414	994	62975-	09/21/79
Wyminco #881	10/06/76	414	995	62976-	09/21/79
WYM #1	06/27/78	451	490	26225-	08/09/78
WYM #2	06/27/78	451	497	26226-	08/09/78
WYM #3	06/27/78	451	491	26227-	08/09/78
WYM #4	06/27/78	451	492	26228-	08/09/78
WYM #5	06/27/78	451	493	26229-	08/09/78
WYM #6	06/28/78	451	494	26230-	08/09/78
WYM #7	06/28/78	451	495 & 496	26231-	08/09/78
WYM #140	07/15/77	434	830	13650-	12/22/78
WYM #141	07/15/77	434	831	13651-	12/22/78
WYM #142	07/15/77	434	832	13652-	12/22/78
WYM #143	07/15/77	434	833	13653-	12/22/78
WYM #144	07/15/77	434	836	13654-	12/22/78
WYM #145	07/15/77	434	839	13655-	12/22/78
WYM #146	07/15/77	434	840	13656-	12/22/78
WYM #147	07/15/77	434	841	13657-	12/22/78
WYM #148	07/15/77	434	842	13658-	12/22/78
WYM #149	07/15/77	434	845	13659-	12/22/78
WYM #150	07/15/77	434	846	13660-	12/22/78
WYM #160	07/15/77	434	862	13670-	12/22/78
WYM #161	07/15/77	434	863	13671-	12/22/78
WYM #162	07/15/77	434	864	13672-	12/22/78
WYM #163	07/15/77	434	865	13673-	12/22/78

RECEIVED
B.L.M. AZ STATE OFFICE

MAR 22 1982

07:45 A.M.
PHOENIX, ARIZONA

NOTICE!!

These documents have been scanned!

Do not place un-scanned documents beneath this notice!

Do not remove this notice from this file!

GPO Jacket No. 560-102
Print Order 61549
Rise Business Services, LLC
Job=AZ15 9/17/2019



Box Number= AZ15255



Claim Begin-End: AMC060951-AMC060953

4 Annual Filings



AZ15255-8

AMC060069-AMC060951

**DEPARTMENT OF THE INTERIOR
BUREAU OF LAND MANAGEMENT
MINING CLAIMS**

Run Date/Time: 9/5/2019

**MC Maintenance Fees Paid Through the BLM Pay Portal
(by Date Paid)**

Page 281 Of 521

CBS Receipt: 4548035

Printed For Lead File # AMC60951

Agency Tracking ID: 1567102323

Assessment Year: 2020

Number of BLM Serial Nr: 38

Paid On: 8/29/2019

Total Amount Paid: \$6,270.00

Claim Name	BLM Serial No	Lead File No	Amount Paid
ETHEL S L RB MS NO 1	AMC43827	AMC43827	\$165.00
ETHEL S L RB MS NO 2	AMC43828	AMC43827	\$165.00
RED BLUFF NO 4	AMC58586	AMC58399	\$165.00
RED BLUFF NO 5	AMC58587	AMC58399	\$165.00
RED BLUFF NO 6	AMC58589	AMC58399	\$165.00
RED BLUFF NO 7	AMC58590	AMC58399	\$165.00
RAINBOW #1	AMC60951	AMC60951	\$165.00
RED BLUFF #10	AMC370223	AMC370223	\$165.00
RED BLUFF #11	AMC370224	AMC370223	\$165.00
RED BLUFF #12	AMC370225	AMC370223	\$165.00
RED BLUFF #13	AMC370226	AMC370223	\$165.00
RED BLUFF #14	AMC370227	AMC370223	\$165.00
WS #1	AMC372045	AMC372045	\$165.00
WS #2	AMC372046	AMC372045	\$165.00
WS #3	AMC372047	AMC372045	\$165.00
WS #4	AMC372048	AMC372045	\$165.00
WS #5	AMC372049	AMC372045	\$165.00
WS #6	AMC372050	AMC372045	\$165.00
WS #7	AMC372051	AMC372045	\$165.00
WS #8	AMC372052	AMC372045	\$165.00
WS #9	AMC372053	AMC372045	\$165.00
WS #10	AMC372054	AMC372045	\$165.00
WS #11	AMC372055	AMC372045	\$165.00
WS #12	AMC372056	AMC372045	\$165.00

NO WARRANTY IS MADE BY BLM FOR USE OF THE DATA FOR PURPOSES NOT INTENDED BY BLM

DEPARTMENT OF THE INTERIOR
BUREAU OF LAND MANAGEMENT
MINING CLAIMS

Run Date/Time: 9/5/2019

MC Maintenance Fees Paid Through the BLM Pay Portal
(by Date Paid)

Page 282 Of 521

WS #13	AMC372057	AMC372045	\$165.00
WS #14	AMC372058	AMC372045	\$165.00
WS #15	AMC372059	AMC372045	\$165.00
WS #16	AMC372060	AMC372045	\$165.00
RB 11	AMC378775	AMC378679	\$165.00
RB 12	AMC378776	AMC378679	\$165.00
RB 13	AMC378777	AMC378679	\$165.00
RB 14	AMC378778	AMC378679	\$165.00
RB 15	AMC378779	AMC378679	\$165.00
RB 16	AMC378780	AMC378679	\$165.00
RB 17	AMC378781	AMC378679	\$165.00
RB 18	AMC378782	AMC378679	\$165.00
RB 19	AMC378783	AMC378679	\$165.00
RB 20	AMC378784	AMC378679	\$165.00

United States Department of the Interior
Bureau of Land Management
 BUSINESS & SUPPORT SVCS DIV
 ONE N CENTRAL AVE SUITE 800
 PHOENIX, AZ 85004 -4427
 Phone: 602-417-9200

Receipt

No: 4548035

Transaction #: 4669065	
Date of Transaction: 08/29/2019	
CUSTOMER:	
CHARLES E MARSHALL 10261 N 77TH PL SCOTTSDALE, AZ 85258 US	

LINE #	QTY	DESCRIPTION	REMARKS	UNIT PRICE	TOTAL
1	1.00	LOCATABLE MINERALS / MINING CLAIMS- NOT NEW-UNADJUD, ONE AUTH NO. ONLY / MINING CLAIM MONEY RECEIVED CASES: AMC370223/\$6270.00		- n/a -	6270.00
TOTAL:					\$6,270.00

PAYMENT INFORMATION					
NOTE: Items will appear on credit card statement as "BLM O Mining Claim".					
1	AMOUNT:	6270.00	POSTMARKED:	N/A	
	TYPE:	CREDIT CARD	RECEIVED:	08/29/2019	
	NAME:	CHARLES E MARSHALL 10261 N 77TH PL SCOTTSDALE AZ 85258 US			
	CARD NO:	XXXXXXXXXXXX9749	AUTH CODE:	417491	
	NAME ON CARD:	CHARLES E MARSHALL			
	SIGNATURE:	INTERNET			

REMARKS

This receipt was generated by the automated BLM Collections and Billing System and is a paper representation of a portion of the official electronic record contained therein.

DEPARTMENT OF THE INTERIOR
BUREAU OF LAND MANAGEMENT
MINING CLAIMS

Run Date/Time: 9/11/2018

MC Maintenance Fees Paid Through the BLM Pay Portal
(by Date Paid)

Page 606 Of 723

CBS Receipt: 4252452

Printed For Lead File # AMC60951

Agency Tracking ID: 1535721837

Assessment Year: 2019

Paid On: 8/31/2018

Number of BLM Serial Nr: 38

Total Amount Paid: \$5,890.00

Claim Name	BLM Serial No	Lead File No	Amount Paid
ETHEL S L RB MS NO 1	AMC43827	AMC43827	\$155.00
ETHEL S L RB MS NO 2	AMC43828	AMC43827	\$155.00
RED BLUFF NO 4	AMC58586	AMC58399	\$155.00
RED BLUFF NO 5	AMC58587	AMC58399	\$155.00
RED BLUFF NO 6	AMC58589	AMC58399	\$155.00
RED BLUFF NO 7	AMC58590	AMC58399	\$155.00
RAINBOW #1	AMC60951	AMC60951	\$155.00
RED BLUFF #10	AMC370223	AMC370223	\$155.00
RED BLUFF #11	AMC370224	AMC370223	\$155.00
RED BLUFF #12	AMC370225	AMC370223	\$155.00
RED BLUFF #13	AMC370226	AMC370223	\$155.00
RED BLUFF #14	AMC370227	AMC370223	\$155.00
WS #1	AMC372045	AMC372045	\$155.00
WS #2	AMC372046	AMC372045	\$155.00
WS #3	AMC372047	AMC372045	\$155.00
WS #4	AMC372048	AMC372045	\$155.00
WS #5	AMC372049	AMC372045	\$155.00
WS #6	AMC372050	AMC372045	\$155.00
WS #7	AMC372051	AMC372045	\$155.00
WS #8	AMC372052	AMC372045	\$155.00
WS #9	AMC372053	AMC372045	\$155.00
WS #10	AMC372054	AMC372045	\$155.00
WS #11	AMC372055	AMC372045	\$155.00
WS #12	AMC372056	AMC372045	\$155.00

NO WARRANTY IS MADE BY BLM FOR USE OF THE DATA FOR PURPOSES NOT INTENDED BY BLM

DEPARTMENT OF THE INTERIOR
BUREAU OF LAND MANAGEMENT
MINING CLAIMS

Run Date/Time: 9/11/2018

MC Maintenance Fees Paid Through the BLM Pay Portal
(by Date Paid)

Page 607 Of 723

WS #13	AMC372057	AMC372045	\$155.00
WS #14	AMC372058	AMC372045	\$155.00
WS #15	AMC372059	AMC372045	\$155.00
WS #16	AMC372060	AMC372045	\$155.00
RB 11	AMC378775	AMC378679	\$155.00
RB 12	AMC378776	AMC378679	\$155.00
RB 13	AMC378777	AMC378679	\$155.00
RB 14	AMC378778	AMC378679	\$155.00
RB 15	AMC378779	AMC378679	\$155.00
RB 16	AMC378780	AMC378679	\$155.00
RB 17	AMC378781	AMC378679	\$155.00
RB 18	AMC378782	AMC378679	\$155.00
RB 19	AMC378783	AMC378679	\$155.00
RB 20	AMC378784	AMC378679	\$155.00

United States Department of the Interior
Bureau of Land Management
 BUSINESS & SUPPORT SVCS DIV
 ONE N CENTRAL AVE SUITE 800
 PHOENIX, AZ 85004 -4427
 Phone: 602-417-9200

Receipt

No: 4252452

Transaction #: 4367970	
Date of Transaction: 08/31/2018	
CUSTOMER:	
CHARLES E MARSHALL PO BOX 90682 PHOENIX, AZ 85066 US	

LINE #	QTY	DESCRIPTION	REMARKS	UNIT PRICE	TOTAL
1	1.00	LOCATABLE MINERALS / MINING CLAIMS-NOT NEW-UNADJUD, ONE AUTH NO. ONLY / MINING CLAIM MONEY RECEIVED CASES: AMC370223/\$5890.00		- n/a -	5890.00
TOTAL:					\$5,890.00

PAYMENT INFORMATION			
NOTE: Items will appear on credit card statement as "BLM O Mining Claim".			
1	AMOUNT:	5890.00	POSTMARKED: N/A
	TYPE:	CREDIT CARD	RECEIVED: 08/31/2018
	NAME:	CHARLES E MARSHALL PO BOX 90682 PHOENIX AZ 85066 US	
	CARD NO:	XXXXXXXXXXXX3498	AUTH CODE: 00985A
	NAME ON CARD:	CHARLES E MARSHALL	
	SIGNATURE:		

REMARKS

This receipt was generated by the automated BLM Collections and Billing System and is a paper representation of a portion of the official electronic record contained therein.

**DEPARTMENT OF THE INTERIOR
BUREAU OF LAND MANAGEMENT
MINING CLAIMS**

MC Maintenance Fees Paid Through the BLM Pay Portal

CBS Receipt: 3963888

Printed For Lead File # AMC60951

Agency Tracking ID: 1503943625

Number of BLM Serial Nr: 38

Assessment Year: 2018

Paid On: 08/28/2017

Total Amount Paid: \$5,890.00

Claim Name	BLM Serial No	Lead File No	Amount Paid
RED BLUFF #10	AMC370223	AMC370223	\$155.00
RED BLUFF #11	AMC370224	AMC370223	\$155.00
RED BLUFF #12	AMC370225	AMC370223	\$155.00
RED BLUFF #13	AMC370226	AMC370223	\$155.00
RED BLUFF #14	AMC370227	AMC370223	\$155.00
WS #1	AMC372045	AMC372045	\$155.00
WS #2	AMC372046	AMC372045	\$155.00
WS #3	AMC372047	AMC372045	\$155.00
WS #4	AMC372048	AMC372045	\$155.00
WS #5	AMC372049	AMC372045	\$155.00
WS #6	AMC372050	AMC372045	\$155.00
WS #7	AMC372051	AMC372045	\$155.00
WS #8	AMC372052	AMC372045	\$155.00
WS #9	AMC372053	AMC372045	\$155.00
WS #10	AMC372054	AMC372045	\$155.00
WS #11	AMC372055	AMC372045	\$155.00
WS #12	AMC372056	AMC372045	\$155.00
WS #13	AMC372057	AMC372045	\$155.00
WS #14	AMC372058	AMC372045	\$155.00
WS #15	AMC372059	AMC372045	\$155.00
WS #16	AMC372060	AMC372045	\$155.00
RB 11	AMC378775	AMC378679	\$155.00
RB 12	AMC378776	AMC378679	\$155.00
RB 13	AMC378777	AMC378679	\$155.00
RB 14	AMC378778	AMC378679	\$155.00
RB 15	AMC378779	AMC378679	\$155.00
RB 16	AMC378780	AMC378679	\$155.00
RB 17	AMC378781	AMC378679	\$155.00
RB 18	AMC378782	AMC378679	\$155.00
RB 19	AMC378783	AMC378679	\$155.00
RB 20	AMC378784	AMC378679	\$155.00
ETHEL S L RB MS NO 1	AMC43827	AMC43827	\$155.00
ETHEL S L RB MS NO 2	AMC43828	AMC43827	\$155.00
RED BLUFF NO 4	AMC58586	AMC58399	\$155.00
RED BLUFF NO 5	AMC58587	AMC58399	\$155.00
RED BLUFF NO 6	AMC58589	AMC58399	\$155.00

Run Date: 09/05/17

Run Time: 02:33 PM

**DEPARTMENT OF THE INTERIOR
BUREAU OF LAND MANAGEMENT
MINING CLAIMS**

MC Maintenance Fees Paid Through the BLM Pay Portal

CBS Receipt: 3963888

Printed For Lead File # AMC60951

Agency Tracking ID: 1503943625

Assessment Year: 2018

Number of BLM Serial Nr: 38

Paid On: 08/28/2017

Total Amount Paid: \$5,890.00

Claim Name	BLM Serial No	Lead File No	Amount Paid
RED BLUFF NO 7	AMC58590	AMC58399	\$155.00
RAINBOW #1	AMC60951	AMC60951	\$155.00

United States Department of the Interior
Bureau of Land Management
 BUSINESS & SUPPORT SVCS DIV
 ONE N CENTRAL AVE SUITE 800
 PHOENIX, AZ 85004 -4427
 Phone: 602-417-9200

Receipt

No: 3963888

5

Transaction #: 4073761	
Date of Transaction: 08/28/2017	
CUSTOMER:	
ANDREW MARSHALL 10261 N 77TH PL SCOTTSDALE, AZ 85258 US	

LINE #	QTY	DESCRIPTION	REMARKS	UNIT PRICE	TOTAL
1	1.00	LOCATABLE MINERALS / MINING CLAIMS- NOT NEW-UNADJUD, ONE AUTH NO. ONLY / MINING CLAIM MONEY RECEIVED CASES: AMC378783/\$5890.00		- n/a -	5890.00
TOTAL:					\$5,890.00

PAYMENT INFORMATION			
NOTE: Items will appear on credit card statement as "BLM O Mining Claim".			
1	AMOUNT:	5890.00	POSTMARKED: N/A
	TYPE:	CREDIT CARD	RECEIVED: 08/28/2017
	NAME:	ANDREW MARSHALL 10261 N 77TH PL SCOTTSDALE AZ 85258 US	
	CARD NO:	XXXXXXXXXXXX8487	AUTH CODE: 780679
	NAME ON CARD:	ANDREW MARSHALL	
	EXPIRES:	05/2019	
	SIGNATURE:		

REMARKS

This receipt was generated by the automated BLM Collections and Billing System and is a paper representation of a portion of the official electronic record contained therein.

60951
58399
43827
370223
372045
378679

MAINTENANCE FEE PAYMENT

Claimant Name: Ethel Schell Larsen's Red Bluff Mine, LLC
 Address: 10261 N. 77th Place
 City: Scottsdale State: AZ Zip: 85258
 Telephone: (480) 991-9020
 E-mail address: afmarshall@g.com
 Signature: [Signature] manager
 Check here if this is a change of address.

RECEIVED
BLM AZ STATE OFFICE
2016 AUG 29 P 2:06
PHOENIX, ARIZONA
BLM
Date
Stamp

LINE NO.	AMC NUMBER	CLAIM/SITE NAME	COUNTY RECORDER DATA (If available)	TWP	RNG	SEC
1	60951	Rainbow # 1	Doc. 74 p. 252	5N	14E	32
2	58586	Red Bluff # 4	Doc. 397 p. 929	5N	14E	31
3	58587	Red Bluff # 5	Doc. 397 p. 931	5N	14E	31
4	58589	Red Bluff # 6	Doc. 397 p. 933	5N	14E	31
5	58590	Red Bluff # 7	Doc. 597 p. 932	5N	14E	31/32
6	43827	Red Bluff mill site # 1	Doc. 397 p. 925	5N	14E	31
7	43828	Red Bluff mill site # 2	Doc. 397 p. 927	4N	14E	31/6
8	370223	Red Bluff # 10		5N	14E	32
9	370224	Red Bluff # 11		5N	14E	32
10	370225	Red Bluff # 12		5N	14E	32

List additional claims on Form MCF114.

No. of Claims*: 38 x \$155 = 5890.00
 Check No: 1187 Init. ERG
 Receipt No.: 3645387
 For BLM Use Only

Bureau of Land Management
 Arizona State Office
www.blm.gov/az/

* \$155 per lode mining claim, mill site, or tunnel site; and \$155 for each 20 acres or portion thereof for each placer mining claim.

Form: MCF112
 Revised July 2014

This form is available from the Arizona Geological Survey and may be reproduced.

RECEIVED
 AUG 30 2016
 BY: Rom

SUPPLEMENTAL ATTACHMENT

May be used with the following forms for listing additional mining claims:

Check One.

- Affidavit of Performance of Annual Work
- Maintenance Fee Payment
- Notice of Intent to Hold Mining Claims
- Notice of Non-Liability for Labor and Materials Furnished

BLM Date Stamp	RECEIVED BLM AZ STATE OFFICE 2016 AUG 29 P 2:06 PHOENIX, ARIZONA
----------------------	---

LINE NO.	AMC NUMBER	CLAIM/SITE NAME	COUNTY RECORDER DATA (if available)	TWP	RNG	SEC
11	370226	Red Bluff #13		5N	14E	32
12	370227	Red Bluff #14		5N	14E	32
13	372045	Willow Springs #1		5N	14E	31
14	372046	Willow Springs #2		4N	14E	5/6/31
15	372047	Willow Springs #3		4N	14E	6/31
16	372048	Willow Springs #4		4N	14E	5/6
17	372049	Willow Springs #5		4N	14E	6/31
18	372050	Willow Springs #6		4N	14E	31/5/6
19	372051	Willow Springs #7		4N	14E	6
20	372052	Willow Springs #8		4N	14E	5/6
21	372053	Willow Springs #9		4N	14E	6
22	372054	Willow Springs #10		4N	14E	5/6
23	372055	Willow Springs #11		4N	14E	6
24	372056	Willow Springs #12		4N	14E	6
25	372057	Willow Springs #13		4N	14E	6
26	372058	Willow Springs #14		4N	14E	6
27	372059	Willow Springs #15		4N	14E	6
28	372060	Willow Springs #16		4N	14E	6
29	378775	Red Bluff #11		5N	14E	32

Form MCF114
Revised June 2005

This form is available from the Arizona Department of Mines & Mineral Resources and may be reproduced.

SUPPLEMENTAL A. .ACHMENT

May be used with the following forms for listing additional mining claims:

Check One.

- Affidavit of Performance of Annual Work
- Maintenance Fee Payment
- Notice of Intent to Hold Mining Claims
- Notice of Non-Liability for Labor and Materials Furnished

RECEIVED
 BLM AZ STATE OFFICE
 2016 AUG 29 P 2:06
 PHOENIX, ARIZONA
 BLM
 Date
 Stamp

LINE NO.	AMC NUMBER	CLAIM/SITE NAME	COUNTY RECORDER DATA (if available)	TWP	RNG	SEC
30	378776	Red Bluff # 12		5N	14E	32
31	378777	Red Bluff # 13		5N	14E	32
32	378778	Red Bluff # 14		5N	14E	32
33	378779	Red Bluff # 15		5N	14E	32
34	378780	Red Bluff # 16		5N	14E	32
35	378781	Red Bluff # 17		5N	14E	32
36	378782	Red Bluff # 18		5N	14E	32
37	378783	Red Bluff # 19		5N	14E	32
38	378784	Red Bluff # 20		5N	14E	32

Form MCF114
Revised June 2005

This form is available from the Arizona Department of Mines & Mineral Resources and may be reproduced.

United States Department of the Interior
Bureau of Land Management
 DIV OF LANDS, MINRLS & ENERGY
 ONE N CENTRAL AVE
 PHOENIX, AZ 85004 -4427
 Phone: 602-417-9200

Receipt

No: 3645387

Transaction #: 3749361	
Date of Transaction: 08/29/2016	
CUSTOMER:	
ETHEL SCHELL LARSEN'S RED BLUFF MINE LLC ATTN: ANDREW MARSHALL 10261 N 77TH PL SCOTTSDALE, AZ 85258 US	

LINE #	QTY	DESCRIPTION	REMARKS	UNIT PRICE	TOTAL
1	1.00	LOCATABLE MINERALS / MINING CLAIMS- NOT NEW-UNADJUD, ONE AUTH NO. ONLY / MINING CLAIM MONEY RECEIVED CASES: AMC60951/\$5890.00	2017 MAINT (38)	- n/a -	5890.00
TOTAL:					\$5,890.00

PAYMENT INFORMATION			
1	AMOUNT:	5890.00	POSTMARKED: N/A
	TYPE:	CHECK	RECEIVED: 08/29/2016
	CHECK NO:	1187	
	NAME:	ETHEL SCHELL LARSEN'S RED BLUFF MINE LLC ATTN: ANDREW MARSHALL 10261 N 77TH PL SCOTTSDALE AZ 85258 US	

REMARKS

This receipt was generated by the automated BLM Collections and Billing System and is a paper representation of a portion of the official electronic record contained therein.

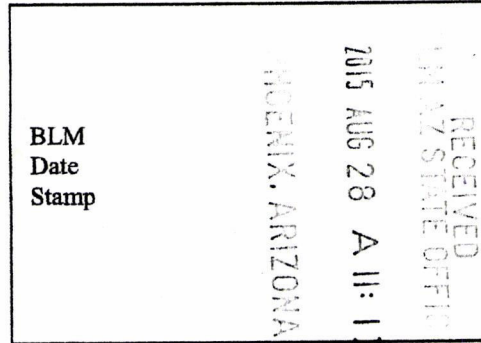
43827 58399

60951

370223
372045
378679

MAINTENANCE FEE PAYMENT

Claimant Name: Ethel Schell Larsen's Red Bluff Mine, LLC
Address: 10261 N. 77th Place
City: Scottsdale State: AZ Zip: 85258
Telephone: (480) 991-9020
E-mail address: efmarshall@g.com
Signature: [Signature]



Check here if this is a change of address.

LINE NO.	AMC NUMBER	CLAIM/SITE NAME	COUNTY RECORDER DATA (If available)	TWP	RNG	SEC
1	60951	Rainbow # 1	Doc. 74 P. 252	5N	14E	32
2	58586	Red Bluff # 4	Doc. 397 p. 929	5N	14E	31
3	58587	Red Bluff # 5	Doc. 397 p. 931	5N	14E	31
4	58589	Red Bluff # 6	Doc. 397 p. 933	5N	14E	31
5	58590	Red Bluff # 7	Doc. 397 p. 933	5N	14E	31/32
6	43827	Red Bluff mill site # 1	Doc. 397 p. 925	5N	14E	31
7	43828	Red Bluff mill site # 2	Doc. 397 p. 927	5N	14E	31/6
8	370223	Red Bluff # 10		5N	14E	32
9	370224	Red Bluff # 11		5N	14E	32
10	370225	Red Bluff # 12		5N	14E	32

List additional claims on Form MCF114.

No. of Claims*: 38 x \$155 = 5890.00
Check No: 2090 Init. EG
Receipt No.: 3379618
For BLM Use Only

Bureau of Land Management
Arizona State Office
www.blm.gov/az/

* \$155 per lode mining claim, mill site, or tunnel site; and \$155 for each 20 acres or portion thereof for each placer mining claim.

Form: MCF112
Revised July 2014

This form is available from the Arizona Geological Survey and may be reproduced.

BY: RAM

SUPPLEMENTAL ATTACHMENT

May be used with the following forms for listing additional mining claims:

Check One.

- Affidavit of Performance of Annual Work
- Maintenance Fee Payment
- Notice of Intent to Hold Mining Claims
- Notice of Non-Liability for Labor and Materials Furnished
- Quit claim Deed

BLM
Date
Stamp

2015 AUG 28 A 11:13

RECEIVED
BLM
TULSA, ARIZONA

LINE NO.	AMC NUMBER	CLAIM/SITE NAME	COUNTY RECORDER DATA (If available)	TWP	RNG	SEC
11	370226	Red Bluff # 13		5 N	14 E	32
12	370227	Red Bluff # 14		5 N	14 E	32
13	372045	Willow Springs # 1		5 N	14 E	31
14	372046	Willow Springs # 2		4 N	14 E	5/6/31
15	372047	" " # 3		4 N	14 E	6/31
16	372048	" " # 4		4 N	14 E	5/6
17	372049	" " # 5		4 N	14 E	6/31
18	372050	" " # 6		4 N	14 E	3 1/5/6
19	372051	" " # 7		4 N	14 E	6
20	372052	" " # 8		4 N	14 E	5/6
21	372053	" " # 9		4 N	14 E	6
22	372054	" " # 10		4 N	14 E	5/6
23	372055	" " # 11		4 N	14 E	6
24	372056	" " # 12		4 N	14 E	6
25	372057	" " # 13		4 N	14 E	6
26	372058	" " # 14		4 N	14 E	6
27	372059	" " # 15		4 N	14 E	6
28	372060	" " # 16		4 N	14 E	6
29	378775	Red Bluff # 11		5 N	14 E	32


Form MCF114
Revised July 2014

SUPPLEMENTAL ATTACHMENT

May be used with the following forms for listing additional mining claims:

Check One.

- Affidavit of Performance of Annual Work
- Maintenance Fee Payment
- Notice of Intent to Hold Mining Claims
- Notice of Non-Liability for Labor and Materials Furnished
- Quit claim Deed



LINE NO.	AMC NUMBER	CLAIM/SITE NAME	COUNTY RECORDER DATA (If available)	TWP	RNG	SEC
30	378776	Red Bluff #12		5N	14E	32
31	378777	Red Bluff #13		5N	14E	32
32	378778	Red Bluff #14		5N	14E	32
33	378779	Red Bluff #15		5N	14E	32
34	378780	Red Bluff #16		5N	14E	32
35	378781	Red Bluff #17		5N	14E	32
36	378782	Red Bluff #18		5N	14E	32
37	378783	Red Bluff #19		5N	14E	32
38	378784	Red Bluff #20		5N	14E	32

Form MCF114
Revised July 2014

United States Department of the Interior
Bureau of Land Management
 LANDS/RECREATION & PLANNING
 ONE N CENTRAL AVE
 PHOENIX, AZ 85004 -2203
 Phone: 602-417-9200

Receipt

No: 3379618

Transaction #: 3477875	
Date of Transaction: 08/28/2015	
CUSTOMER:	
ETHEL SCHELL LARSENS RED BLUFF MINE LLC 10261 N 77TH PL SCOTTSDALE, AZ 85258-1157 US	

LINE #	QTY	DESCRIPTION	REMARKS	UNIT PRICE	TOTAL
1	1.00	LOCATABLE MINERALS / MINING CLAIMS- NOT NEW-UNADJUD, ONE AUTH NO. ONLY / MINING CLAIM MONEY RECEIVED CASES: AMC60951/\$5890.00	2016 MAINT (38)	- n/a -	5890.00
TOTAL:					\$5,890.00

PAYMENT INFORMATION			
1	AMOUNT:	5890.00	POSTMARKED: N/A
	TYPE:	CHECK	RECEIVED: 08/28/2015
	CHECK NO:	2090	
	NAME:	CHARLES E MARSHALL INVESTMENT ACCOUNT 45 W JEFFERSON ST PHOENIX AZ 85003 US	

REMARKS

This receipt was generated by the automated BLM Collections and Billing System and is a paper representation of a portion of the official electronic record contained therein.

Ram

370223
 372045
 378679
 43827
 58399
 60951

MAINTENANCE FEE PAYMENT

Ethel Schell Larsen's Red Bluff
 Claimant Name: Mine, LLC
 Address: 10261 N. 77th Place
 City: Scottsdale State: AZ Zip: 85258
 Telephone: (480) 991-9020
 E-mail address: afmarshall@9.com
 Signature: [Signature]

RECEIVED
 ARIZONA STATE OFFICE
 2014 AUG 27 P 3:05
 PHOENIX, ARIZONA
 BLM
 Date
 Stamp

Check here if this is a change of address.

LINE NO.	AMC NUMBER	CLAIM/SITE NAME	COUNTY RECORDER DATA (If available)	TWP	RNG	SEC
1	60951	Rainbow # 1	Doc. 74 p. 252	5N	14E	32
2	58586	Red Bluff # 4	Doc. 397 p. 929	5N	14E	31
3	58587	Red Bluff # 5	Doc. 397 p. 931	5N	14E	31
4	58589	Red Bluff # 6	Doc. 397 p. 933	5N	14E	31
5	58590	Red Bluff # 7	Doc. 597 p. 933	5N	14E	31/32
6	43827	Red Bluff milksite # 1	Doc. 397 p. 925	5N	14E	31
7	43828	Red Bluff milksite # 2	Doc. 397 p. 927	4N	14E	31/6
8	370223	Red Bluff # 10		5N	14E	32
9	370224	Red Bluff # 11		5N	14E	32
10	370225	Red Bluff # 12		5N	14E	32

List additional claims on Form MCF114.

Bureau of Land Management
 Arizona State Office
www.blm.gov/az/

No. of Claims: 38 x ~~\$140~~ = 5890
 Check No: 1988 Init. SC
 Receipt No.: 3114619
 For BLM Use Only

Form: MCF112
 Revised July 2009

This form is available from the Arizona Department of Mines and Mineral Resources and may be reproduced.

10/50

ENTERED
 AUG 29 2014
 BY: AT

SUPPLEMENTAL ATTACHMENT

May be used with the following forms for listing additional mining claims:

Check One.

- Affidavit of Performance of Annual Work
- Maintenance Fee Payment
- Notice of Intent to Hold Mining Claims
- Notice of Non-Liability for Labor and Materials Furnished

BLM Date Stamp	RECEIVED AZ STATE OFFICE 2014 AUG 27 P 3:08 PHOENIX, ARIZONA
----------------------	---

LINE NO.	AMC NUMBER	CLAIM/SITE NAME	COUNTY RECORDER DATA (if available)	TWP	RNG	SEC
11	370226	Red Bluff #13		5N	14E	32
12	370227	Red Bluff #14		5N	14E	32
13	372045	Willow Springs #1		5N	14E	31
14	372046	Willow Springs #2		4N	14E	5/6/31
15	372047	Willow Springs #3		4N	14E	6/31
16	372048	Willow Springs #4		4N	14E	5/6
17	372049	Willow Springs #5		4N	14E	6/31
18	372050	Willow Springs #6		4N	14E	21/5/6
19	372051	Willow Springs #7		4N	14E	6
20	372052	Willow Springs #8		4N	14E	5/6
21	372053	Willow Springs #9		4N	14E	6
22	372054	Willow Springs #10		4N	14E	5/6
23	372055	Willow Springs #11		4N	14E	6
24	372056	Willow Springs #12		4N	14E	6
25	372057	Willow Springs #13		4N	14E	6
26	372058	Willow Springs #14		4N	14E	6
27	372059	Willow Springs #15		4N	14E	6
28	372060	Willow Springs #16		4N	14E	6
29	378775	Red Bluff #11		5N	14E	32

Form MCF114
Revised June 2005

This form is available from the Arizona Department of Mines & Mineral Resources and may be reproduced.


19/50

SUPPLEMENTAL ATTACHMENT

May be used with the following forms for listing additional mining claims:

Check One.

- Affidavit of Performance of Annual Work
- Maintenance Fee Payment
- Notice of Intent to Hold Mining Claims
- Notice of Non-Liability for Labor and Materials Furnished



LINE NO.	AMC NUMBER	CLAIM/SITE NAME	COUNTY RECORDER DATA (if available)	TWP	RNG	SEC
30	378776	Red Bluff # 12		5N	14E	32
31	378777	Red Bluff # 13		5N	14E	32
32	378778	Red Bluff # 14		5N	14E	32
33	378779	Red Bluff # 15		5N	14E	32
34	378780	Red Bluff # 16		5N	14E	32
35	378781	Red Bluff # 17		5N	14E	32
36	378782	Red Bluff # 18		5N	14E	32
37	378783	Red Bluff # 19		5N	14E	32
38	378784	Red Bluff # 20		5N	14E	32

Form MCF114
Revised June 2005

This form is available from the Arizona Department of Mines & Mineral Resources and may be reproduced.

9/1/12

United States Department of the Interior
Bureau of Land Management
 LANDS/RECREATION & PLANNING
 ONE N CENTRAL AVE
 PHOENIX, AZ 85004 -2203
 Phone: 602-417-9200

Receipt

No: 3114619

Transaction #: 3206398	
Date of Transaction: 08/27/2014	
CUSTOMER:	
ETHEL SCHELL LARSENS RED BLUFF MINE LLC 10261 N 77TH PL SCOTTSDALE, AZ 85258-1157 US	

LINE #	QTY	DESCRIPTION	REMARKS	UNIT PRICE	TOTAL
1	1.00	LOCATABLE MINERALS / MINING CLAIMS- NOT NEW-UNADJUD, ONE AUTH NO. ONLY / MINING CLAIM MONEY RECEIVED CASES: AMC60951/\$5890.00	MAINT (38) 2015	- n/a -	5890.00
TOTAL:					\$5,890.00

PAYMENT INFORMATION			
1	AMOUNT:	5890.00	POSTMARKED: N/A
	TYPE:	CHECK	RECEIVED: 08/27/2014
	CHECK NO:	1988	
	NAME:	MARSHALL, CHARLES 10261 N 77TH PL SCOTTSDALE AZ 85258-1157 US	

REMARKS

This receipt was generated by the automated BLM Collections and Billing System and is a paper representation of a portion of the official electronic record contained therein.

AMC 58399
 AMC 60951
 AMC 43827
 AMC 370223
 AMC 372045
 AMC 378679

MAINTENANCE FEE PAYMENT

Claimant Name: Ethel Scheil Larsen's Red Bluff Mine, LLC.
 Address: 45 West Jefferson - Suite 806 P.O. Box 4095
 City: Phoenix State: AZ Zip: 85002
 Telephone: (602) 258-8441
 E-mail address: RedBluff@aol.com
 Signature: [Signature] manager
 Check here if this is a change of address.

RECEIVED
 BLM AZ STATE OFFICE
 013 AUG 29 A 10:15
 PHOENIX, ARIZONA
 BLM
 Date
 Stamp

LINE NO.	AMC NUMBER	CLAIM/SITE NAME	COUNTY RECORDER DATA (If available)	TWP	RNG	SEC
1	60951	Rainbow No. 1	Doc. 74 P. 252	5N	14E	32
2	58586	Red Bluff No. 4	Doc. 397 P. 929	5N	14E	31
3	58587	Red Bluff No. 5	Doc. 397 P. 931	5N	14E	31
4	58589	Red Bluff No. 6	Doc 397 P. 933	5N	14E	31
5	58590	Red Bluff No. 7	Doc 397 P. 933	5N	14E	31/32
6	43827	Red Bluff Mill site No. 1	Doc 397 P. 925	5N	14E	31
7	43828	Red Bluff Mill site No. 2	Doc. 397 P. 927	4N	14E	31/6
8	370223	Red Bluff No. 10		5N	14E	32
9	370224	Red Bluff No. 11		5N	14E	32
10	370225	Red Bluff No. 12		5N	14E	32

List additional claims on Form MCF114.

Bureau of Land Management
 Arizona State Office
 www.blm.gov/az

No. of Claims: 38 x \$140 = 5320
 Check No: 1072 Init. SC
 Receipt No.: 2868547
 For BLM Use Only

Form: MCF112
 Revised July 2009

This form is available from the Arizona Department of Mines and Mineral Resources and may be reproduced.

ENTERED
 SEP 06 2013
 BY: [Signature]

dlge

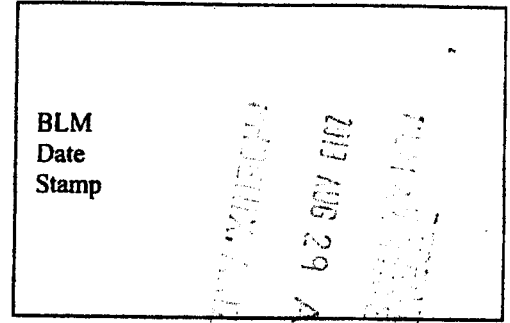
SUPPLEMENTAL ATTACHMENT

May be used with the following forms for listing additional mining claims:

Check One.

- Affidavit of Performance of Annual Work
- Maintenance Fee Payment
- Notice of Intent to Hold Mining Claims
- Notice of Non-Liability for Labor and Materials Furnished

BLM
Date
Stamp



LINE NO.	AMC NUMBER	CLAIM/SITE NAME	COUNTY RECORDER DATA (if available)	TWP	RNG	SEC
11	370226	Red Bluff No. 13		5N	14E	32
12	370227	Red Bluff #14		5N	14E	32
13	372045	Willow Springs 1		5N	14E	31
14	372046	Willow Springs 2		4N	14E	5/6/31
15	372047	Willow Springs 3		4N	14E	4/31
16	372048	Willow Springs 4		4N	14E	5/6
17	372049	Willow Springs 5		4N	14E	6/31
18	372050	Willow Springs 6		4N	14E	3/5/6
19	372051	Willow Springs 7		4N	14E	6
20	372052	Willow Springs 8		4N	14E	5/6
21	372053	Willow Springs 9		4N	14E	6
22	372054	Willow Springs 10		4N	14E	5/6
23	372055	Willow Springs 11		4N	14E	6
24	372056	Willow Springs 12		4N	14E	6
25	372057	Willow Springs 13		4N	14E	6
26	372058	Willow Springs 14		4N	14E	6
27	372059	Willow Springs 15		4N	14E	6
28	372060	Willow Springs 16		4N	14E	6
29	378775	Red Bluff # 11		5N	14E	32

Form MCF114
Revised June 2005

This form is available from the Arizona Department of Mines & Mineral Resources and may be reproduced.


11/20

SUPPLEMENTAL ATTACHMENT

May be used with the following forms for listing additional mining claims:

Check One.

- Affidavit of Performance of Annual Work
- Maintenance Fee Payment
- Notice of Intent to Hold Mining Claims
- Notice of Non-Liability for Labor and Materials Furnished



LINE NO.	AMC NUMBER	CLAIM/SITE NAME	COUNTY RECORDER DATA (If available)	TWP	RNG	SEC
30	378776	Red Bluff No. 12		5N	14E	32
31	378777	Red Bluff No. 13		5N	14E	32
32	378778	Red Bluff No. 14		5N	14E	32
33	378779	Red Bluff No. 15		5N	14E	32
34	378780	Red Bluff No. 16		5N	14E	32
35	378781	Red Bluff No. 17		5N	14E	32
36	378782	Red Bluff No. 18		5N	14E	32
37	378783	Red Bluff No. 19		5N	14E	32
38	378784	Red Bluff No. 20		5N	14E	32

Form MCF114
Revised June 2005

This form is available from the Arizona Department of Mines & Mineral Resources and may be reproduced.

116

United States Department of the Interior
Bureau of Land Management
 LANDS/RECREATION & PLANNING
 ONE N CENTRAL AVE
 PHOENIX, AZ 85004 -2203
 Phone: 602-417-9200

Receipt

No: 2868547

Transaction #: 2954505	
Date of Transaction: 08/29/2013	
CUSTOMER:	
ETHEL SCHELL LARSENS RED BLUFF MINE LLC 45 W JEFFERSON ST STE 806 PHOENIX, AZ 85003-2328 US	

LINE #	QTY	DESCRIPTION	REMARKS	UNIT PRICE	TOTAL
1	1.00	LOCATABLE MINERALS / MINING CLAIMS- NOT NEW-UNADJUD, ONE AUTH NO. ONLY / MINING CLAIM MONEY RECEIVED CASES: AMC60951/\$5320.00	MAINT (38) 2014	- n/a -	5320.00
TOTAL:					\$5,320.00

PAYMENT INFORMATION			
1	AMOUNT:	5320.00	POSTMARKED: N/A
	TYPE:	CHECK	RECEIVED: 08/29/2013
	CHECK NO:	1072	
	NAME:	ETHEL SCHELL LARSENS RED BLUFF MINE LLC 45 W JEFFERSON ST STE 806 PHOENIX AZ 85003-2328 US	

REMARKS

This receipt was generated by the automated BLM Collections and Billing System and is a paper representation of a portion of the official electronic record contained therein.

43827
 58399
 60951
 368429
 370223
 372045
 378679

MAINTENANCE FEE PAYMENT
 Ethel Schell Larsen's

Claimant Name: Red Bluff mine, LLC.
 Address: 45 West Jefferson suite 806
 City: Phoenix State: AZ Zip: 85003
 Telephone: 602-258-8441
 E-mail address: redbluffa@aol.com
 Signature: [Signature]

RECEIVED
 BLM AZ STATE OFFICE
 2012 AUG 28 P 12:43
 PHOENIX, ARIZONA
 BLM
 Date
 Stamp

Check here if this is a change of address.

For Assessment Year 2013

LINE NO.	AMC NUMBER	CLAIM/SITE NAME	COUNTY RECORDER DATA (If available)	TWP	RNG	SEC
1	60951	Rainbow No. 1	Docket 74 Page 252			
2	58586	Red Bluff No. 4	Docket 397 Page 929			
3	58587	Red Bluff No. 5	Docket 397 page 931			
4	58589	Red Bluff No. 6	Docket 397 page 933			
5	58590	Red Bluff No. 7	Docket 397 page 933			
6	43827	Ethel Schell Larsen's Red Bluff mill site No. 1	Docket 397 Page 925	5N	14E	31
7	43828	Ethel Schell Larsen's Red Bluff mill site No. 2	Docket 397 page 927	4N	14E	31/6
8	368429	Bull Canyon No. 1		5N	15E	24/25
9	368430	Bull Canyon No. 2		5N	15E	24/19
10	368431	Bull Canyon No. 3		5N	15E	19

List additional claims on Form MCF114.

Bureau of Land Management
 Arizona State Office
 www.blm.gov/az/

No. of Claims: 42 x \$140 = 5880.
 Check No: 500385352 nit. 50
 Receipt No.: 2642795
 For BLM Use Only

This form is available from the Arizona Department of Mines and Mineral Resources and may be reproduced.

Form: MCF112
 Revised July 2009

ENTERED IN COMPUTER

RE 9-10-12

10/50

SUPPLEMENTAL ATTACHMENT

May be used with the following forms for listing additional mining claims:

Check One.

- Affidavit of Performance of Annual Work
- Maintenance Fee Payment
- Notice of Intent to Hold Mining Claims
- Notice of Non-Liability for Labor and Materials Furnished

RECEIVED
BLM AZ STATE OFFICE
2012 AUG 28 P 12:43
PHOENIX, ARIZONA

BLM
Date
Stamp

For Assessment Year 2012

LINE NO.	AMC NUMBER	CLAIM/SITE NAME	COUNTY RECORDER DATA (If available)	TWP	RNG	SEC
11	368432	Bull Canyon No 4		5 N	15 E	19/30
12	370223	Red Bluff 10		5 N	14 E	32
13	370224	Red Bluff 11		5 N	14 E	32
14	370225	Red Bluff 12		5 N	14 E	32
15	370226	Red Bluff 13		5 N	14 E	32
16	370227	Red Bluff 14		5 N	14 E	32
17	372045	Willow Springs No 1		5 N	14 E	31
18	372046	" " No 2		4 N	14 E	5/6/31
19	372047	" " No 3		4 N	14 E	6/31
20	372048	" " No 4		4 N	14 E	5/6
21	372049	" " No 5		4 N	14 E	6/31
22	372050	" " No 6		4 N	14 E	31/5/6
23	372051	" " No 7		4 N	14 E	6
24	372052	" " No 8		4 N	14 E	5/6
25	372053	" " No 9		4 N	14 E	6
26	372054	" " No 10		4 N	14 E	5/6
27	372055	" " No 11		4 N	14 E	6
28	372056	" " No 12		4 N	14 E	6
29	372057	" " No 13		4 N	14 E	6

Form MCF114
Revised June 2005

This form is available from the Arizona Department of Mines & Mineral Resources and may be reproduced.

19/50

SUPPLEMENTAL ATTACHMENT

May be used with the following forms for listing additional mining claims:

Check One.

- Affidavit of Performance of Annual Work
- Maintenance Fee Payment
- Notice of Intent to Hold Mining Claims
- Notice of Non-Liability for Labor and Materials Furnished

For Assessment Year 2018

RECEIVED
 BLM AZ STATE OFFICE
 PHOENIX, ARIZONA
 2012 AUG 28 P 12:48
 BLM Date Stamp

LINE NO.	AMC NUMBER	CLAIM/SITE NAME	COUNTY RECORDER DATA (If available)	TWP	RNG	SEC
30	372058	Willow Springs No. 14		4N	14E	6
31	372059	" " No. 15		4N	14E	6
32	372060	" " No. 16		4N	14E	6
33	378775	Red Bluff No. 11		5N	14E	32
34	378776	Red Bluff No. 12		5N	14E	32
35	378777	Red Bluff No. 13		5N	14E	32
36	378778	Red Bluff No. 14		5N	14E	32
37	378779	Red Bluff No. 15		5N	14E	32
38	378780	Red Bluff No. 16		5N	14E	32
39	378781	Red Bluff No. 17		5N	14E	32
40	378782	Red Bluff No. 18		5N	14E	32
41	378783	Red Bluff No. 19		5N	14E	32
42	378784	Red Bluff No. 20		5N	14E	32

Form MCF114
Revised June 2005

This form is available from the Arizona Department of Mines & Mineral Resources and may be reproduced.

13/50

United States Department of the Interior
Bureau of Land Management
 LANDS/RECREATION & PLANNING
 ONE N CENTRAL AVE
 PHOENIX, AZ 85004 -2203
 Phone: 602-417-9200

Receipt

No: 2642795

Transaction #: 2723487	
Date of Transaction: 08/28/2012	
CUSTOMER:	
ETHEL SCHELL LARSENS RED BLUFF MINE LLC 45 W JEFFERSON ST STE 806 PHOENIX,AZ 85003-2328 US	

LINE #	QTY	DESCRIPTION	REMARKS	UNIT PRICE	TOTAL
1	1.00	LOCATABLE MINERALS / MINING CLAIMS-NOT NEW-UNADJUD,ONE AUTH NO. ONLY / MINING CLAIM MONEY RECEIVED CASES: AMC60951/\$5880.00	MAINT (42) 2013	- n/a -	5880.00
TOTAL:					\$5,880.00

PAYMENT INFORMATION			
1	AMOUNT:	5880.00	POSTMARKED: N/A
	TYPE:	CHECK	RECEIVED: 08/28/2012
	CHECK NO:	500385352	
	NAME:	MARSHALL, ANDREW 45 W JEFFERSON ST STE 806 PHOENIX AZ 85003-2328 US	

REMARKS

This receipt was generated by the automated BLM Collections and Billing System and is a paper representation of a portion of the official electronic record contained therein.

AMC 60951

58399
43877
368429
370223
372045
378679

MAINTENANCE FEE PAYMENT

Ethel Schell Larsen's Red Bluff
Claimant Name: Mine, LLC
Address: 11 W. Jefferson, Ste. 8
City: Phoenix State: AZ Zip: 85003
Telephone: 602-258-8441
E-mail address: redbluff@aol.com

RECEIVED
BLM ARIZONA STATE OFFICE
2011 AUG 30 P 1:27
PHOENIX, ARIZONA
BLM
Date
Stamp

Signature: Bethesda Cohen
 Check here if this is a change of address.

LINE NO.	AMC NUMBER	CLAIM/SITE NAME	COUNTY RECORDER DATA (if available)	TWP	RNG	SEC
1	60951	Rainbow No. 1	Docket 74 Page 252			
2	58586	RedBluff No. 4	Docket 397 Pg 929			
3	58587	RedBluff No. 5	Docket 397 Pg 931			
4	58589	RedBluff No. 6	Docket 397 Pg 933			
5	58590	RedBluff No. 7	Docket 397 Pg 933			
6	43827	Ethel Schell Larsen's Red Bluff Mill Site	No. 1 Doc 397 P 925	5N	14E	31
7	43828	Ethel Schell Larsen's Red Bluff Mill Site	No. 2 Doc 397 P 927	4N	14E	31/6
8	368429	Bull Canyon No. 1		5N	15E	24/25
9	368430	Bull Canyon No. 2		5N	15E	24/19
10	368431	Bull Canyon No. 3		5N	15E	19

List additional claims on Form MCF114.

Bureau of Land Management
Arizona State Office
www.az.blm.gov

No. of Claims: 42 x \$140 = \$5,880.00
Check No: 1060 Init. SC
Receipt No.: 2420287
For BLM Use Only

Form: MCF112
Revised July 2005

This form is available from the Arizona Department of Mines and Mineral Resources and may be reproduced.

10/SC

SUPPLEMENTAL ATTACHMENT

May be used with the following forms for listing additional mining claims:

Check One.

- Affidavit of Performance of Annual Work
- Maintenance Fee Payment
- Notice of Intent to Hold Mining Claims
- Notice of Non-Liability for Labor and Materials Furnished

RECEIVED
 MINERAL STATE OFFICE
 PHOENIX, ARIZONA
 2011 AUG 30 P 1:21
 BLM
 Date
 Stamp

LINE NO.	AMC NUMBER	CLAIM/SITE NAME	COUNTY RECORDER DATA (If available)	TWP	RNG	SEC
11	368432	Bull Canyon No. 4		5N	15E	19/30
12	370223	Red Bluff 10		5N	14E	32
13	370224	Red Bluff 11		5N	14E	32
14	370225	Red Bluff 12		5N	14E	32
15	370226	Red Bluff 13		5N	14E	32
16	370227	Red Bluff 14		5N	14E	32
17	372045	WS #1		5N	14E	31
18	372046	WS #2		4N	14E	5/6/31
19	372047	WS #3		4N	14E	6/31
20	372048	WS #4		4N	14E	5/6
21	372049	WS #5		4N	14E	6/31
22	372050	WS #6		4N	14E	31/5/6
23	372051	WS #7		4N	14E	6
24	372052	WS #8		4N	14E	5/6
25	372053	WS #9		4N	14E	6
26	372054	WS #10		4N	14E	5/6
27	372055	WS #11		4N	14E	6
28	372056	WS #12		4N	14E	6
29	372057	WS #13		4N	14E	6

19/50

Form MCF114
Revised June 2005

This form is available from the Arizona Department of Mines & Mineral Resources and may be reproduced.

United States Department of the Interior
Bureau of Land Management
LANDS/RECREATION & PLANNING
ONE N CENTRAL AVE
PHOENIX, AZ 85004 -2203
Phone: 602-417-9200

Receipt

No: 2420287

Transaction #: 2495719	
Date of Transaction: 08/30/2011	
CUSTOMER:	
ETHEL SHELL LARSEN'S RED BLUFF MINE LLC 1144 E JEFFERSON ST PHOENIX, AZ 85034-2224 US	SEP 08 2011 <i>in</i>

LINE #	QTY	DESCRIPTION	REMARKS	UNIT PRICE	TOTAL
1	1.00	LOCATABLE MINERALS / MINING CLAIMS-NOT NEW-UNADJUD, ONE AUTH NO. ONLY / MINING CLAIM MONEY RECEIVED CASES: AMC60951/\$5880.00	MAINT (42) 2012	- n/a -	5880.00
TOTAL:					\$5,880.00

PAYMENT INFORMATION			
1	AMOUNT:	5880.00	POSTMARKED: N/A
	TYPE:	CHECK	RECEIVED: 08/30/2011
	CHECK NO:	1060	
	NAME:	ETHEL SHELL LARSEN'S RED BLUFF MINE LLC 1144 E JEFFERSON ST PHOENIX AZ 85034-2224 US	

REMARKS

This receipt was generated by the automated BLM Collections and Billing System and is a paper representation of a portion of the official electronic record contained therein.

AMC 60951

AMC 58399

AMC 43827

AMC 370223

AMC 372045

AMC 378679

MAINTENANCE FEE PAYMENT

Claimant Name: Ethel Scheil Larsen's Red Bluff Mine LLC

Address: 45 W. Jefferson Suite 806 P.O. Box 4095

City: Phoenix State: AZ Zip: 85003

Telephone: 602 258-8441 (Attn. Belinda)

E-mail address: RedBluff@aol.com

Signature: [Signature] manager

Check here if this is a change of address.

BLM Date Stamp	PHOENIX, ARIZONA	2010 AUG 30 P 1:27	RECEIVED
			BLM AZ STATE OFFICE

LINE NO.	AMC NUMBER	CLAIM/SITE NAME	COUNTY RECORDER DATA (If available)	TWP	RNG	SEC
1	60951	Rainbow No. 1	Doc-74 p. 252	5N	14E	32
2	58586	Red Bluff No. 4	Doc. 397 p. 929	5N	14E	31
3	58587	Red Bluff No. 5	Doc. 397 p. 931	5N	14E	31
4	58589	Red Bluff No. 6	Doc. 397 p. 933	5N	14E	31
5	58590	Red Bluff No. 7	Doc. 397 p. 933	5N	14E	31/32
6	43827	Ethel Scheil Larsen's Red Bluff Mill site No. 1	Doc. 397 p. 925	5N	14E	31
7	43828	Ethel Scheil Larsen's Red Bluff Mill site No. 2	Doc. 397 p. 927	4N	14E	31/6
8	370223	Red Bluff No. 10		5N	14E	32
9	370224	Red Bluff No. 11		5N	14E	32
10	370225	Red Bluff No. 12		5N	14E	32

List additional claims on Form MCF114.

Bureau of Land Management
Arizona State Office
www.blm.gov/az

No. of Claims:	<u>48</u>	x \$140 =	<u>6720.00</u>
Check No:	<u>1050</u>	Init.	<u>Adl.</u>
Receipt No.:	<u>2204360</u>		
For BLM Use Only			

Form: MCF112
Revised July 2009

This form is available from the Arizona Department of Mines and Mineral Resources and may be reproduced.

SUPPLEMENTAL ATTACHMENT

May be used with the following forms for listing additional mining claims:

- Check One.
- Affidavit of Performance of Annual Work
 - Maintenance Fee Payment
 - Notice of Intent to Hold Mining Claims
 - Notice of Non-Liability for Labor and Materials Furnished

RECEIVED
 PLM AZ STATE OFFICE
 2010 AUG 30 P 1:28
 PHOENIX, ARIZONA
 BLM
 Date
 Stamp

LINE NO.	AMC NUMBER	CLAIM/SITE NAME	COUNTY RECORDER DATA (If available)	TWP	RNG	SEC
11	370226	Red Bluff No. 13		5N	14E	32
12	370227	Red Bluff No. 14		5N	14E	32
13	372045	Willow Springs No 2		5N	14E	31
14	372046	Willow Springs No 2		4N	14E	5/6/31
15	372047	Willow Springs No 3		4N	14E	6/31
16	372048	Willow Spring No 4		4N	14E	5/6
17	372049	Willow Springs No 5		4N	14E	6/31
18	372050	Willow Springs No. 6		4N	14E	31/5/6
19	372051	Willow Springs No 7		4N	14E	6
20	372052	Willow Springs No 8		4N	14E	5/6
21	372053	Willow Springs No 9		4N	14E	6
22	372054	Willow Springs No 10		4N	14E	5/6
23	372055	Willow Springs No 11		4N	14E	6
24	372056	Willow Springs No 12		4N	14E	6
25	372057	Willow Spring No 13		4N	14E	6
26	372058	Willow Springs No 14		4N	14E	6
27	372059	Willow Springs No 15		4N	14E	6
28	372060	Willow Springs No 16		4N	14E	6
29	363755	Red Bluff No 1		5N	14E	31

Close

378975

Form MCF114
Revised June 2005

This form is available from the Arizona Department of Mines & Mineral Resources and may be reproduced.

SUPPLEMENTAL ATTACHMENT

May be used with the following forms for listing additional mining claims:

Check One.

- Affidavit of Performance of Annual Work
- Maintenance Fee Payment
- Notice of Intent to Hold Mining Claims
- Notice of Non-Liability for Labor and Materials Furnished

RECEIVED
 BLM AZ STATE OFFICE
 2010 AUG 30 P 1:28
 PHOENIX, ARIZONA
 BLM
 Date
 Stamp

closed

LINE NO.	AMC NUMBER	CLAIM/SITE NAME	COUNTY RECORDER DATA (If available)	TWP	RNG	SEC
30	363756	Red Bluff No 2		5N	14E	31
31	363757	Red Bluff No 3		5N	14E	32
32	363758	Red Bluff No 4		5N	14E	32
33	363759	Red Bluff No.5		5N	14E	32
34	363760	Red Bluff No. 6		5N	14E	31
35	363761	Red Bluff No. 7		5N	14E	31
36	363762	Red Bluff No 8		5N	14E	32
37	363763	Red Bluff No. 9		5N	14E	32
38	363764	Red Bluff No 10		5N	14E	32
39	378775	Red Bluff No 11		5N	14E	32
40	378776	Red Bluff No 12		5N	14E	32
41	378777	Red Bluff No.13		5N	14E	32
42	378778	Red Bluff No 14		5N	14E	32
43	378779	Red Bluff No 15		5N	14E	32
44	378780	Red Bluff No 16		5N	14E	32
45	378781	Red Bluff No 17		5N	14E	32
46	378782	Red Bluff No.18		5N	14E	32
47	378783	Red Bluff No 19		5N	14E	32
48	378784	Red Bluff No 20		5N	14E	32

Form MCF114
Revised June 2005

This form is available from the Arizona Department of Mines & Mineral Resources and may be reproduced.

United States Department of the Interior
Bureau of Land Management
 LANDS/RECREATION & PLANNING
 ONE N CENTRAL AVE
 PHOENIX, AZ 85004 -2203
 Phone:

Receipt

No: 2204360

Transaction #: 2274327	
Date of Transaction: 08/30/2010	
CUSTOMER:	ETHEL SCHELL LARSENS RED BLUFF MINE LLC 45 W JEFFERSON ST STE 806 PHOENIX, AZ 85003-2307 US

LINE #	QTY	DESCRIPTION	REMARKS	UNIT PRICE	TOTAL
1	1.00	LOCATABLE MINERALS / MINING CLAIMS-NOT NEW-UNADJUD, ONE AUTH NO. ONLY / MINING CLAIM MONEY RECEIVED CASES: AMC60951/\$6720.00	MAINT FEE PYMNT (48) 2011	- n/a -	6720.00
TOTAL:					\$6,720.00

PAYMENT INFORMATION			
1	AMOUNT:	6720.00	POSTMARKED: N/A
	TYPE:	CHECK	RECEIVED: 08/30/2010
	CHECK NO:	1050	
	NAME:	ETHEL SCHELL LARSENS RED BLUFF MINE LLC 45 W JEFFERSON ST STE 806 PHOENIX AZ 85003-2307 US	

REMARKS

This receipt was generated by the automated BLM Collections and Billing System and is a paper representation of a portion of the official electronic record contained therein.

\$14.00 Refund authorized for maint. fees paid on closed claims AMC 363755 - AMC 363764 for 2011

11/17/10

COPY



VIA FEDERAL EXPRESS

August 5, 2009

Bureau of Land Management
Arizona State Office
One North Central Avenue, Suite 800
Phoenix, Arizona 85004-4427

PHOENIX, ARIZONA

2009 AUG 10 A 9:50

AMC 390230
373107
381174
369776
394954
373929
363766
378679
386694
371987
60951
58399
43827
370223
372045

RECEIVED
BLMAZ STATE OFFICE

ATTENTION: Accounts/Claims

Dear Sirs:

Enclosed are thirteen (13) U.S. \$ drafts/checks totalling \$78,680.00 to cover the annual maintenance fee requirements on mining claims. The amounts of each draft/check are listed below and are grouped according to claim names. The actual list attached to the draft/check has the AMC numbers for your reference.

<u>AMOUNT</u>	<u>CLAIM NAME</u>	<u># of CLAIMS</u>
\$6,720.00	BF# 1 - 48	48 claims
\$8,540.00	CC# 1 - 26; CCW# 1- 35	61 claims
\$4,200.00	HB# 1 - 30	30 claims
\$5,180.00	Lucky Tie; Lucky Stop; LS# 1 - 35	37 claims
\$2,380.00	MAC # 1 - 3; MM # 1 - 10; IVY # 1 - 4	17 claims
\$9,660.00	OC # 1 - 39; OK # 1 - 30	69 claims
\$4,480.00	PM # 1 - 32	32 claims
\$7,280.00	WC # 10 - 61	52 claims
\$6,720.00	RB # 1 - 20; Rainbow # 1; Red Bluff # 4 - #7; Ethel MS # 1 - 2; Red Bluff # 10 - 14; WS # 1 - 16	48 claims
\$4,480.00	PC #20 - #51	32 claims
\$9,660.00	Rose Creek #1 - #45; Honey Creek #1 - #24	69 claims
\$1,960.00	LB #1 - #14	14 claims
<u>\$7,420.00</u>	RC #1 - RC #53	<u>53 claims</u>

\$78,680.00

TOTAL

562 claims

AMC 390245-46, 390253-54, 390261-62, 390269-70
PC # 26, 27, 34, 35, 42, 43, 50, 51 - Closed claims


Suite 600, 595 Howe Street, Vancouver, British Columbia, Canada V6C 2T5
Telephone: (604) 662-3902 / Facsimile: (604) 662-3904

Refund 8 claims x \$140 each = 1120.00

The receipt and accounting advice for this payment should be sent to me at the address noted on our letterhead.

If further information is required, please contact me at the numbers noted below or email at javelino@telus.net. Thank you.

Yours truly,



Jorge Avelino
Tel. # (604) 662-3902
Fax # (604) 662-3904

Enclosures:

- Thirteen (13) U.S. \$ drafts/checks with respective AMC # and Claim Name lists
- One set of duplicate copy of this letter, drafts/checks, and lists

RECEIVED
BLM AZ STATE OFFICE
2009 AUG 10 A 9:50
PHOENIX, ARIZONA

**Rodinia Minerals
Parker Creek (PC) Claims**

# of PC Claims	NEW AMC #	Claim Name	Section	Township	Range
1	AMC 390239	PC #20	1	5N	13E
2	AMC 390240	PC #21	1	5N	13E
3	AMC 390241	PC #22	1	5N	13E
4	AMC 390242	PC #23	1	5N	13E
5	AMC 390243	PC #24	1	5N	13E
6	AMC 390244	PC #25	1	5N	13E
7	AMC 390245	PC #26	1	5N	13E
8	AMC 390246	PC #27	1	5N	13E
9	AMC 390247	PC #28	1	5N	13E
10	AMC 390248	PC #29	1	5N	13E
11	AMC 390249	PC #30	1	5N	13E
12	AMC 390250	PC #31	1	5N	13E
13	AMC 390251	PC #32	1	5N	13E
14	AMC 390252	PC #33	1	5N	13E
15	AMC 390253	PC #34	1	5N	13E
16	AMC 390254	PC #35	1	5N	13E
17	AMC 390255	PC #36	1	5N	13E
18	AMC 390256	PC #37	1	5N	13E
19	AMC 390257	PC #38	1	5N	13E
20	AMC 390258	PC #39	1	5N	13E
21	AMC 390259	PC #40	1	5N	13E
22	AMC 390260	PC #41	1	5N	13E
23	AMC 390261	PC #42	1	5N	13E
24	AMC 390262	PC #43	1	5N	13E
25	AMC 390263	PC #44	1,6	5N	13,14
26	AMC 390264	PC #45	1,6	5N	13,14
27	AMC 390265	PC #46	1	5N	13,14
28	AMC 390266	PC #47	1	5N	13,14
29	AMC 390267	PC #48	1	5N	13,14
30	AMC 390268	PC #49	1,6	5N	13,14
31	AMC 390269	PC #50	1,6	5N	13,14
32	AMC 390270	PC #51	1,6	5N	13,14
Total PARKER CREEK (PC) Claims	32				

TOTAL CLAIMS

32

TOTAL COST

\$4,480.00

In yellow are closed claims

PROCESSED
6/16/10

**Rodinia Minerals
Rose Creek Claims**

373/07

# of PC Claims	AMC #	Claim Name	Section	Township	Range
1	373131	Rose Creek 1	30	6N	14E
2	373132	Rose Creek 2	30	6N	14E
			25	6N	13E
3	373133	Rose Creek 3	30	6N	14E
4	373134	Rose Creek 4	30	6N	14E
			25	6N	13E
5	373135	Rose Creek 5	30	6N	14E
			25	6N	13E
6	373136	Rose Creek 6	30	6N	14E
			25	6N	13E
7	373137	Rose Creek 7	30	6N	14E
			25	6N	13E
			31	6N	13E
8	373138	Rose Creek 8	25	6N	13E
9	373139	Rose Creek 9	25	6N	13E
			31	6N	14E
			36	6N	13E
10	373140	Rose Creek 10	25	6N	13E
11	373141	Rose Creek 11	25	6N	13E
			36	6N	13E
12	373142	Rose Creek 12	25	6N	13E
13	373143	Rose Creek 13	25	6N	13E
			36	6N	13E
14	373144	Rose Creek 14	25	6N	13E
			36	6N	13E
15	373145	Rose Creek 15	19	6N	14E
			30	6N	14E
16	373146	Rose Creek 16	19	6N	14E
17	373147	Rose Creek 17	19	6N	14E
			30	6N	14E
18	373148	Rose Creek 18	19	6N	14E
19	373149	Rose Creek 19	19	6N	14E
			30	6N	14E
20	373150	Rose Creek 20	19	6N	14E
			24	6N	13E
21	373151	Rose Creek 21	19	6N	14E
			30	6N	14E
22	373152	Rose Creek 22	19	6N	14E
			30	6N	14E
			24	6N	13E

2008 AUG 10 A P H P

DENVER COUNTY OFFICE

**Rodinia Minerals
Coon Creek West Claims**

CCW Claims	AMC #	Claim Name	Section	Township	Range
1	381174	CCW # 1	34	5N	14E
2	381175	CCW # 2	34	5N	14E
3	381176	CCW # 3	35	5N	14E
4	381177	CCW # 4	35	5N	14E
5	381178	CCW # 5	35	5N	14E
6	381179	CCW # 6	35	5N	14E
7	381180	CCW # 7	35	5N	14E
8	381181	CCW # 8	35	5N	14E
9	381182	CCW # 9	35	5N	14E
10	381183	CCW # 10	35	5N	14E
11	381184	CCW # 11	35	5N	14E
12	381185	CCW # 12	35	5N	14E
13	381186	CCW # 13	35	5N	14E
14	381187	CCW # 14	35	5N	14E
15	381188	CCW # 15	35	5N	14E
16	381189	CCW # 16	35	5N	14E
17	381190	CCW # 17	35	5N	14E
18	381191	CCW # 18	35	5N	14E
19	381192	CCW # 19	35	5N	14E
20	381193	CCW # 20	35	5N	14E
21	381194	CCW # 21	36	5N	14E
22	381195	CCW # 22	36	5N	14E
23	381196	CCW # 23	36	5N	14E
24	381197	CCW # 24	36	5N	14E
25	381198	CCW # 25	36	5N	14E
26	381199	CCW # 26	35	5N	14E
27	381200	CCW # 27	34	5N	14E
28	381201	CCW # 28	35	5N	14E
29	381202	CCW # 29	35	5N	14E
30	381203	CCW # 30	35	5N	14E
31	381204	CCW # 31	35	5N	14E
32	381205	CCW # 32	35	5N	14E
33	381206	CCW # 33	35	5N	14E
34	381207	CCW # 34	35	5N	14E
35	381208	CCW # 35	35	5N	14E
Total CCW Claims			35	5N	12E

TOTAL CLAIMS

61

TOTAL COST

\$ 8,540

RECEIVED
 BLM
 1009 MS 10
 14 9 17

Rodinia Minerals
Coon Creek Claims

CC Claims	AMC #	Claim Name	Section	Township	Range
1	363776	CC # 1	31,6	5N, 4N	15E
2	363777	CC # 2	31,6	5N, 4N	15E
3	363778	CC # 3	31	5N	15E
4	363779	CC # 4	31,6	5N, 4N	15E
5	363780	CC # 5	31,36	5N	15E,14E
6	363781	CC # 6	31,6,1,36	5N, 4N	15E,14E
7	363782	CC # 7	31,36	5N	15E,14E
8	363783	CC # 8	31,36	5N, 4N	14E
9	363784	CC # 9	36	5N	14E
10	363785	CC # 10	36,1	5N, 4N	14E
11	363786	CC # 11	36	5N	14E
12	363787	CC # 12	36,1	5N, 4N	14E
13	363788	CC # 13	36	5N	14E
14	363789	CC # 14	36,1	5N, 4N	14E
15	363790	CC # 15	36	5N	14E
16	363791	CC # 16	36,1	5N, 4N	14E
17	363792	CC # 17	36	5N	14E
18	363793	CC # 18	36	5N	14E
19	363794	CC # 19	36	5N	14E
20	363795	CC # 20	36	5N	14E
21	363796	CC # 21	36	5N	14E
22	363797	CC # 22	36	5N	14E
23	363798	CC # 23	36	5N	14E
24	363799	CC # 24	35,36	5N	14E
25	363800	CC # 25	35,36	5N	14E
26	363801	CC # 26	35	5N	14E
Total CC Claims		26			

RECEIVED
 BLM ARIZONA OFFICE
 2009 AUG 10 A 9:46
 P.O. BOX 402000
 PHOENIX, ARIZONA

**Rodinia Minerals
Rose Creek Claims**

# of PC Claims	NEW AMC #	Claim Name	Section	Township	Range
23	373153	Rose Creek 23	25	6N	13E
			23	6N	14E
			24	6N	13E
24	373154	Rose Creek 24	25	6N	13E
			30	6N	14E
			24	6N	13E
25	373155	Rose Creek 25	25	6N	13E
			30	6N	14E
26	373156	Rose Creek 26	25	6N	13E
			24	6N	13E
27	373157	Rose Creek 27	25	6N	13E
28	373158	Rose Creek 28	25	6N	13E
			24	6N	13E
29	373159	Rose Creek 29	25	6N	13E
30	373160	Rose Creek 30	25	6N	13E
			24	6N	13E
31	373161	Rose Creek 31	25	6N	13E
32	373162	Rose Creek 32	25	6N	13E
33	373163	Rose Creek 33	25	6N	13E
34	373164	Rose Creek 34	25	6N	13E
35	373165	Rose Creek 35	25	6N	13E
36	373166	Rose Creek 36	25	6N	13E
37	373167	Rose Creek 37	25	6N	13E
38	373168	Rose Creek 38	25	6N	13E
39	373169	Rose Creek 39	24	6N	13E
			19	6N	14E
40	373170	Rose Creek 40	24	6N	13E
			19	6N	14E
41	373171	Rose Creek 41	24	6N	13E
			19	6N	14E
42	373172	Rose Creek 42	24	6N	13E
43	373173	Rose Creek 43	24	6N	13E
44	373174	Rose Creek 44	24	6N	13E
45	373175	Rose Creek 45	24	6N	13E
Total ROSE CREEK Claims		45			

V. J. ...
 b11-b V ...
 2013-07-15

**Rodinia Minerals
Honey Creek Claims**

# of PC Claims	AMC #	Claim Name	Section	Township	Range
1	373107	Honey Creek 1	18	6N	14E
2	373108	Honey Creek 2	18	6N	14E
3	373109	Honey Creek 3	18	6N	14E
			19	6N	14E
4	373110	Honey Creek 4	18	6N	14E
5	373111	Honey Creek 5	18	6N	14E
6	373112	Honey Creek 6	18	6N	14E
7	373113	Honey Creek 7	18	6N	14E
8	373114	Honey Creek 8	18	6N	14E
9	373115	Honey Creek 9	13	6N	13E
			18	6N	14E
10	373116	Honey Creek 10	18	6N	14E
11	373117	Honey Creek 11	18	6N	14E
			13	6N	13E
12	373118	Honey Creek 12	18	6N	14E
			13	6N	13E
13	373119	Honey Creek 13	13	6N	13E
14	373120	Honey Creek 14	13	6N	13E
			18	6N	14E
15	373121	Honey Creek 15	13	6N	13E
16	373122	Honey Creek 16	13	6N	13E
			24	6N	13E
17	373123	Honey Creek 17	13	6N	13E
18	373124	Honey Creek 18	13	6N	13E
			24	6N	13E
19	373125	Honey Creek 19	13	6N	13E
20	373126	Honey Creek 20	13	6N	13E
			24	6N	13E
21	373127	Honey Creek 21	13	6N	13E
22	373128	Honey Creek 22	13	6N	13E
			24	6N	13E
23	373129	Honey Creek 23	13	6N	13E
			24	6N	13E
24	373130	Honey Creek 24	24	6N	13E
Total HONEY CREEK Claims	24				

TOTAL CLAIMS 69
(Rose Creek & Honey Creek)

TOTAL COST \$9,660.00

RECEIVED
 AUG 10 10 11 AM '09
 6th fl V OI CIVIL

Rodinia Minerals Inc.
REYNOLDS CREEK (Workman Creek) Claims

394954

RC Claims	AMC #	Claim Name	Section	Township	Range
39	395010	RC # 39	20	6N	14E
40	395011	RC # 40	20	6N	14E
41	395012	RC # 41	19-20	6N	14E
42	395013	RC # 42	19	6N	14E
43	395014	RC # 43	19	6N	14E
44	395015	RC # 44	19	6N	14E
45	395016	RC # 45	20	6N	14E
46	395017	RC # 46	20	6N	14E
47	395018	RC # 47	20	6N	14E
48	395019	RC # 48	20	6N	14E
49	395020	RC # 49	20	6N	14E
50	395021	RC # 50	20	6N	14E
51	395022	RC # 51	21	6N	14E
52	395023	RC # 52	21	6N	14E
53	395024	RC # 53	21	6N	14E
Total # of Claims		53			

TOTAL REYNOLDS CREEK CLAIMS 53

TOTAL COST \$7,420.00

RECEIVED
 OLMAS VALLEY OFFICE
 2009 AUG 10 A 9:49
 394954



VIA FEDERAL EXPRESS

August 5, 2009

Bureau of Land Management
Arizona State Office
One North Central Avenue, Suite 800
Phoenix, Arizona 85004-4427

ATTENTION: Accounts/Claims

Dear Sirs:

Enclosed are thirteen (13) U.S. \$ drafts/checks totalling \$78,680.00 to cover the annual maintenance fee requirements on mining claims. The amounts of each draft/check are listed below and are grouped according to claim names. The actual list attached to the draft/check has the AMC numbers for your reference.

RECEIVED
BLM AZ STATE OFFICE
2009 AUG 10 A 9:46
PHOENIX, ARIZONA

Table with 3 columns: AMOUNT, CLAIM NAME, # of CLAIMS. Rows include various claim categories like BF, CC, HB, Lucky Tie, MAC, OC, PM, WC, RB, Red Bluff, PC, Rose Creek, LB, RC, and a TOTAL row.

**Rodinia Minerals
IVY Claims**

363766

IVY Claims	AMC #	Claim Name	Section	Township	Range
1	373929	IVY # 1	30	6N	14E
2	373930	IVY # 2	30	6N	14E
3	363802	IVY # 3	30	6N	14E
4	363803	IVY # 4	30	6N	14E
Total IVY Claims			4		

TOTAL (MAC, MM & IVY) CLAIMS 17

TOTAL COST \$2,380

RECEIVED
 BLM ARIZONA STATE OFFICE
 2009 AUG 10 A 9:47
 PHOENIX, ARIZONA

**Rodinia Minerals
Oak Creek (OC) Claims**

378679

OC Claims	AMC #	Claim Name	Section	Township	Range
1	363839	OC # 1	33	5N	14E
2	363840	OC # 2	33	5N	14E
3	363841	OC # 3	33	5N	14E
4	363842	OC # 4	33	5N	14E
5	363843	OC # 5	33,34	5N	14E
6	363844	OC # 6	34	5N	14E
7	363845	OC # 7	34	5N	14E
8	363846	OC # 8	33,34	5N	14E
9	363847	OC # 9	33	5N	14E
10	363848	OC # 10	33	5N	14E
11	363849	OC # 11	33	5N	14E
12	378717	OC # 12	33	5N	14E
13	378718	OC # 13	33	5N	14E
14	378719	OC # 14	33	5N	14E
15	378720	OC # 15	33	5N	14E
16	378721	OC # 16	33	5N	14E
17	378722	OC # 17	33	5N	14E
18	378723	OC # 18	33	5N	14E
19	378724	OC # 19	33	5N	14E
20	378725	OC # 20	33	5N	14E
21	378726	OC # 21	33	5N	14E
22	378727	OC # 22	33	5N	14E
23	378728	OC # 23	32	5N	14E
24	378729	OC # 24	32	5N	14E
25	378730	OC # 25	32	5N	14E
26	378731	OC # 26	33	5N	14E
27	378732	OC # 27	33	5N	14E
28	378733	OC # 28	33	5N	14E
29	378734	OC # 29	33	5N	14E
30	378735	OC # 30	33	5N	14E
31	378736	OC # 31	33	5N	14E
32	378737	OC # 32	33	5N	14E
33	378738	OC # 33	33	5N	14E
34	378739	OC # 34	33	5N	14E
35	378740	OC # 35	33	5N	14E
36	378741	OC # 36	33	5N	14E
37	378742	OC # 37	33	5N	14E
38	378743	OC # 38	33	5N	14E
39	378744	OC # 39	33	5N	14E
Total OC Claims		39			


2009 AUG 10 A 9 49

BLM/ANZ/ST/PT/10E

The receipt and accounting advice for this payment should be sent to me at the address noted on our letterhead.

If further information is required, please contact me at the numbers noted below or email at javelino@telus.net. Thank you.

Yours truly,



Jorge Avelino
Tel. # (604) 662-3902
Fax # (604) 662-3904

Enclosures:

- Thirteen (13) U.S. \$ drafts/checks with respective AMC # and Claim Name lists
- One set of duplicate copy of this letter, drafts/checks, and lists

RECEIVED
BLMAZ STATE OFFICE
2009 AUG 10 A 9:46
PHOENIX, ARIZONA

Rodinia Minerals
Workman Creek Claims

WC Claims	AMC #	Claim Name	Section	Township	Range
1	378785	WC #10	19	6N	14E
2	373946	WC #11	19	6N	14E
3	373947	WC #12	19	6N	14E
4	373948	WC #13	19	6N	14E
5	373949	WC #14	19	6N	14E
6	373950	WC #15	19	6N	14E
7	373951	WC #16	19	6N	14E
8	373952	WC #17	19	6N	14E
9	373953	WC #18	19	6N	14E
10	373954	WC #19	19	6N	14E
11	373955	WC #20	19	6N	14E
12	373956	WC #21	19	6N	14E
13	373957	WC #22	19	6N	14E
14	373958	WC #23	19	6N	14E
15	373959	WC #24	19	6N	14E
16	363882	WC #25	19	6N	14E
17	363883	WC #26	19	6N	14E
18	363884	WC #27	19	6N	14E
19	363885	WC #28	19	6N	14E
20	363886	WC #29	19,20	6N	14E
21	363887	WC #30	19,20,29,30	6N	14E
22	363888	WC #31	19,30	6N	14E
23	363889	WC #32	19,30	6N	14E
24	363890	WC #33	19,30	6N	14E
25	363891	WC #34	30	6N	14E
26	363892	WC #35	29,30	6N	14E
27	363893	WC #36	29,30	6N	14E
28	363894	WC #37	20,29,30	6N	14E
29	363895	WC #38	20,29	6N	14E
30	363896	WC #39	29	6N	14E
31	363897	WC #40	29	6N	14E
32	363898	WC #41	29	6N	14E
33	363899	WC #42	29,30	6N	14E
34	363900	WC #43	29,30	6N	14E
35	363901	WC #44	29	6N	14E
36	363902	WC #45	29	6N	14E
37	363903	WC #46	29	6N	14E

373929

2009 AUG 10 A 9:10
 PLM 2

Buckaroo Flats Claims

BF Claims	AMC #	Claim Name	Section	Township	Range
22	378700	BF # 32	30	7N	13E
23	378701	BF # 33	25	7N	12E
24	378702	BF # 34	25	7N	12E
25	378703	BF # 35	25	7N	12E
26	378704	BF # 36	25	7N	12E
27	378705	BF # 37	25	7N	12E
28	378706	BF # 38	25	7N	12E
29	378707	BF # 39	25	7N	12E
30	378708	BF # 40	36	7N	12E
31	378709	BF # 41	36	7N	12E
32	378710	BF # 42	36	7N	12E
33	378711	BF # 43	36	7N	12E
34	378712	BF # 44	36	7N	12E
35	378713	BF # 45	36	7N	12E
36	378714	BF # 46	31	7N	13E
37	378715	BF # 47	31	7N	13E
38	378716	BF # 48	31	7N	13E
Total BF Claims		38		7N	13E

TOTAL CLAIMS

48

TOTAL COST

\$ 6,720

RECEIVED
 BLM AZ STATE OFFICE
 2009 AUG 10 A 9:46
 PHOENIX, ARIZONA

**Rodinia Minerals
Buckaroo Flats Claims**

BF Claims	AMC #	Claim Name	Section	Township	Range
1	363766	BF # 1	25	7N	12E
2	363767	BF # 2	25	7N	12E
3	363768	BF # 3	30	7N	13E
4	363769	BF # 4	30	7N	13E
5	363770	BF # 5	30,31	7N	13E
6	363771	BF # 6	30,31	7N	13E
7	363772	BF # 7	30,31	7N	13E
8	363773	BF # 8	25,36	7N	12E
9	363774	BF # 9	25,36	7N	12E
10	363775	BF # 10			
Total BF Claims		10			

Buckaroo Flats Claims

BF Claims	AMC #	Claim Name	Section	Township	Range
1	378679	BF # 11	25	7N	12E
2	378680	BF # 12	25	7N	12E
3	378681	BF # 13	25	7N	12E
4	378682	BF # 14	25	7N	12E
5	378683	BF # 15	25	7N	12E
6	378684	BF # 16	25	7N	12E
7	378685	BF # 17	25	7N	12E
8	378686	BF # 18	25	7N	12E
9	378687	BF # 19	25	7N	12E
10	378688	BF # 20	25	7N	12E
11	378689	BF # 21	25	7N	12E
12	378690	BF # 22	25	7N	12E
13	378691	BF # 23	30	7N	12E
14	378692	BF # 24	24	7N	13E
15	378693	BF # 25	30	7N	13E
16	378694	BF # 26	30	7N	13E
17	378695	BF # 27	30	7N	13E
18	378696	BF # 28	30	7N	13E
19	378697	BF # 29	30	7N	13E
20	378698	BF # 30	30	7N	13E
21	378699	BF # 31	30	7N	13E

RECEIVED
 BLM AUSTIN OFFICE
 2009 AUG 10

RODINIA MINERALS
Red Bluff Claims

58399

2

L

L

# of Claims		AMC #	Claim Name	Section	Township	Range
1	L	60951	Rainbow # 1	32	5N	14E
2		58586	Red Bluff # 4	31	5N	14E
3		58587	Red Bluff # 5	31	5N	14E
4		58589	Red Bluff # 6	31	5N	14E
5		58590	Red Bluff # 7	31/32	5N	14E
6	L	43827	Mill Site # 1	31	5N	14E
7		43828	Mill Site # 2	31/6	4N	14E
8	L	370223	Red Bluff # 10	32	5N	14E
9		370224	Red Bluff # 11	32	5N	14E
10		370225	Red Bluff # 12	32	5N	14E
11		370226	Red Bluff # 13	32	5N	14E
12		370227	Red Bluff # 14	32	5N	14E
13	L	372045	WS # 1	31	5N	14E
14		372046	WS # 2	5/6/31	4N	14E
15		372047	WS # 3	6/31	4N	14E
16		372048	WS # 4	5/6	4N	14E
17		372049	WS # 5	6/31	4N	14E
18		372050	WS # 6	31/5/6	4N	14E
19		372051	WS # 7	6	4N	14E
20		372052	WS # 8	5/6	4N	14E
21		372053	WS # 9	6	4N	14E
22		372054	WS # 10	5/6	4N	14E
23		372055	WS # 11	6	4N	14E
24		372056	WS # 12	6	4N	14E
25		372057	WS # 13	6	4N	14E
26		372058	WS # 14	6	4N	14E
27		372059	WS # 15	6	4N	14E
28		372060	WS # 16	6	4N	14E
Total # of Claims			28			

RECEIVED
 BLM LAND OFFICE
 2009 AUG 10 A 9:49
 PHOENIX, ARIZONA

RODINIA MINERALS

Red Bluff Claims

# of Claims	AMC #	Claim Name	Section	Township	Range
1	371987	RB # 1	31	5N	14E
2	371988	RB # 2	31	5N	14E
3	371989	RB # 3	32	5N	14E
4	371990	RB # 4	32	5N	14E
5	371991	RB # 5	32	5N	14E
6	371992	RB # 6	31	5N	14E
7	371993	RB # 7	31	5N	14E
8	371994	RB # 8	32	5N	14E
9	371995	RB # 9	32	5N	14E
10	371996	RB # 10	32	5N	14E
11	378775	RB # 11	32	5N	14E
12	378776	RB # 12	32	5N	14E
13	378777	RB # 13	32	5N	14E
14	378778	RB # 14	32	5N	14E
15	378779	RB # 15	32	5N	14E
16	378780	RB # 16	32	5N	14E
17	378781	RB # 17	32	5N	14E
18	378782	RB # 18	32	5N	14E
19	378783	RB # 19	32	5N	14E
20	378784	RB # 20	32	5N	14E
Total # of Claims		20			

TOTAL RED BLUFF CLAIMS 48

TOTAL COST \$6,720

RECEIVED
 BLM/ATOP/BLM OFFICE
 2009 AUG 10 A 9:49
 VAN DYKE, ARIZONA

**Rodinia Minerals
Oak Creek (OK) Claims**

OK Claims	AMC #	Claim Name	Section	Township	Range
1	378745	OK # 1	28	5N	14E
2	378746	OK # 2	28	5N	14E
3	378747	OK # 3	28	5N	14E
4	378748	OK # 4	28	5N	14E
5	378749	OK # 5	28	5N	14E
6	378750	OK # 6	28	5N	14E
7	378751	OK # 7	27	5N	14E
8	378752	OK # 8	27	5N	14E
9	378753	OK # 9	27	5N	14E
10	378754	OK # 10	27	5N	14E
11	378755	OK # 11	27	5N	14E
12	378756	OK # 12	27	5N	14E
13	378757	OK # 13	27	5N	14E
14	378758	OK # 14	27	5N	14E
15	378759	OK # 15	27	5N	14E
16	378760	OK # 16	27	5N	14E
17	378761	OK # 17	27	5N	14E
18	378762	OK # 18	27	5N	14E
19	378763	OK # 19	27	5N	14E
20	378764	OK # 20	27	5N	14E
21	378765	OK # 21	27	5N	14E
22	378766	OK # 22	27	5N	14E
23	378767	OK # 23	27	5N	14E
24	378768	OK # 24	27	5N	14E
25	378769	OK # 25	27	5N	14E
26	378770	OK # 26	27	5N	14E
27	378771	OK # 27	28	5N	14E
28	378772	OK # 28	28	5N	14E
29	378773	OK # 29	28	5N	14E
30	378774	OK # 30	28	5N	14E
Total OK Claims		30			
Total Oak Creek (OC and OK) Claim 69					

TOTAL COST \$9,660

RECEIVED
 BLM/AZ OFFICE
 2009 AUG 10 A 9:49
 646

**Rodinia Minerals
Pendelton Mesa Claims**

PM Claims	AMC #	Claim Name	Section	Township	Range
1	363850	PM # 1	11,12	7N	14E
2	363851	PM # 2	12	7N	14E
3	363852	PM # 3	11	7N	14E
4	363853	PM # 4	11	7N	14E
5	363854	PM # 5	11	7N	14E
6	363855	PM # 6	11	7N	14E
7	363856	PM # 7	11,12	7N	14E
8	363857	PM # 8	12	7N	14E
9	363858	PM # 9	12	7N	14E
10	363859	PM # 10	12	7N	14E
11	363860	PM # 11	11	7N	14E
12	363861	PM # 12	11	7N	14E
13	363862	PM # 13	11	7N	14E
14	363863	PM # 14	11	7N	14E
15	363864	PM # 15	11	7N	14E
16	363865	PM # 16	11	7N	14E
17	363866	PM # 17	11	7N	14E
18	363867	PM # 18	12	7N	14E
19	363868	PM # 19	12	7N	14E
20	363869	PM # 20	12	7N	14E
21	363870	PM # 21	12	7N	14E
22	363871	PM # 22	11,14	7N	14E
23	363872	PM # 23	11,14	7N	14E
24	363873	PM # 24	11,14	7N	14E
25	363874	PM # 25	11,14	7N	14E
26	363875	PM # 26	11,14	7N	14E
27	363876	PM # 27	11,14	7N	14E
28	363877	PM # 28	11,14	7N	14E
29	363878	PM # 29	12,13	7N	14E
30	363879	PM # 30	12,13	7N	14E
31	363880	PM # 31	12,13	7N	14E
32	363881	PM # 32	12,13	7N	14E
Total PM Claims		32			

TOTAL COST \$4,480

RECEIVED
 PLMAD OFFICE
 AUG 10 A 9:49
 b4 b 10 A 9:49
 RODINIA MINERALS

**Rodinia Minerals
Hackberry Claims**

381174

HB Claims	AMC #	Claim Name	Section	Township	Range
1	381209	HB # 1	4	4N	14E
2	381210	HB # 2	4	4N	14E
3	381211	HB # 3	4	4N	14E
4	381212	HB # 4	4	4N	14E
5	381213	HB # 5	4	4N	14E
6	381214	HB # 6	4	4N	14E
7	381215	HB # 7	9	4N	14E
8	381216	HB # 8	9	4N	14E
9	381217	HB # 9	9	4N	14E
10	381218	HB # 10	9	4N	14E
11	381219	HB # 11	9	4N	14E
12	381220	HB # 12	9	4N	14E
13	381221	HB # 13	9	4N	14E
14	381222	HB # 14	9	4N	14E
15	381223	HB # 15	9	4N	14E
16	381224	HB # 16	9	4N	14E
17	381225	HB # 17	9	4N	14E
18	381226	HB # 18	9	4N	14E
19	381227	HB # 19	9	4N	14E
20	381228	HB # 20	9	4N	14E
21	381229	HB # 21	9	4N	14E
22	381230	HB # 22	9	4N	14E
23	381231	HB # 23	9	4N	14E
24	381232	HB # 24	9	4N	14E
25	381233	HB # 25	3	4N	14E
26	381234	HB # 26	10	4N	14E
27	381235	HB # 27	10	4N	14E
28	381236	HB # 28	10	4N	14E
29	381237	HB # 29	10	4N	14E
30	381238	HB # 30	10	4N	14E
Total HB Claims		30		4N	14E

TOTAL COST

\$4,200 ✓

RECEIVED
 BLM ASSESSMENT OFFICE
 2009 AUG 10 A 9:11
 WORTHINGTON

**Rodinia Minerals
Lucky Stop Claims**

LS Claims	AMC #	Claim Name	Section	Township	Range
1	373942	Lucky Tie	30	6N	14E
2	373941	Lucky Stop	30	6N	14E
3	373940	Lucky Stop #1	30	6N	14E
4	373939	Lucky Stop #2	30	6N	14E
5	373934	Lucky Stop #3	30	6N	14E
6	373933	Lucky Stop #4	30	6N	14E
7	373932	Lucky Stop #5	30	6N	14E
8	373938	Lucky Stop #6	30	6N	14E
9	373937	Lucky Stop #7	30	6N	14E
10	373931	Lucky Stop #8	30	6N	14E
11	373936	Lucky Stop #9	30	6N	14E
12	373935	Lucky Stop #10	30	6N	14E
Total LS Claims		12			

**Rodinia Minerals
Lucky Stop Claims**

RECEIVED
 BLM AZ STATE OFFICE
 2009 AUG 11
 PROSPECTING PERMITS

LS Claims	AMC #	Claim Name	Section	Township	Range
1	363804	LS # 11	30	6N	14E
2	363805	LS # 12	30	6N	14E
3	363806	LS # 13	29,30	6N	14E
4	363807	LS # 14	29,30	6N	14E
5	363808	LS # 15	30	6N	14E
6	363809	LS # 16	16	6N	14E
7	363810	LS # 17	30,31	6N	14E
8	363811	LS # 18	30,31	6N	14E
9	363812	LS # 19	29,30,31,32	6N	14E
10	363813	LS # 20	29,32	6N	14E
11	363814	LS # 21	29,32	6N	14E
12	363815	LS # 22	29,32	6N	14E
13	363816	LS # 23	30,31	6N	14E
14	363817	LS # 24	30,31	6N	14E
15	363818	LS # 25	30,31	6N	14E
16	363819	LS # 26	30,31	6N	14E
17	363820	LS # 27	30,31	6N	14E
18	363821	LS # 28	30,31	6N	14E
19	363822	LS # 29	31	6N	14E
20	363823	LS # 30	31,32	6N	14E
21	363824	LS # 31	9	6N	14E
22	363825	LS # 32	32	6N	14E
23	363826	LS # 33	32	6N	14E
24	363827	LS # 34	32	6N	14E
25	363828	LS # 35	32	6N	14E
Total LS Claims		25			

TOTAL CLAIMS

37

TOTAL COST

\$5,180

**Rodinia Minerals
MM Claims**

MM Claims	AMC #	Claim Name	Section	Township	Range
1	363829	MM # 1	17	7N	13E
2	363830	MM # 2	17	7N	13E
3	363831	MM # 3	17	7N	13E
4	363832	MM # 4	17	7N	13E
5	363833	MM # 5	17	7N	13E
6	363834	MM # 6	17	7N	13E
7	363835	MM # 7	17	7N	13E
8	363836	MM # 8	17	7N	13E
9	363837	MM # 9	17	7N	13E
10	363838	MM # 10	17	7N	13E
Total MM Claims		10			

RECEIVED
 BLM AZ STATE OFFICE
 2009 AUG 10 A 9:47
 TIGHE, ANTONIA

**Rodinia Minerals
MAC Claims**

Gila County doc	AMC #	Claim Name	Section	Township	Range
2006-015923	373945	MAC #1	30	6N	14E
2006-016190	373944	MAC #2	30	6N	14E
2006-015937	373943	MAC #3	30	6N	14E
Total MAC Claims		3			

RECEIVED
 BLM AZ STATE OFFICE
 2009 AUG 10 A 9:47
 CHANDLER, ARIZONA

Rodinia Minerals Inc.
REYNOLDS CREEK (Workman Creek) Claims

RC Claims	AMC #	Claim Name	Section	Township	Range
1	394972	RC # 1	17-18	6N	14E
2	394973	RC # 2	17	6N	14E
3	394974	RC # 3	17	6N	14E
4	394975	RC # 4	17	6N	14E
5	394976	RC # 5	17	6N	14E
6	394977	RC # 6	17	6N	14E
7	394978	RC # 7	17	6N	14E
8	394979	RC # 8	17	6N	14E
9	394980	RC # 9	17	6N	14E
10	394981	RC # 10	17	6N	14E
11	394982	RC # 11	17	6N	14E
12	394983	RC # 12	17	6N	14E
13	394984	RC # 13	17	6N	14E
14	394985	RC # 14	17-18	6N	14E
15	394986	RC # 15	18	6N	14E
16	394987	RC # 16	18	6N	14E
17	394988	RC # 17	18	6N	14E
18	394989	RC # 18	18	6N	14E
19	394990	RC # 19	18	6N	14E
20	394991	RC # 20	18	6N	14E
21	394992	RC # 21	17-18	6N	14E
22	394993	RC # 22	17	6N	14E
23	394994	RC # 23	17	6N	14E
24	394995	RC # 24	17	6N	14E
25	394996	RC # 25	17	6N	14E
26	394997	RC # 26	17	6N	14E
27	394998	RC # 27	17	6N	14E
28	394999	RC # 28	17	6N	14E
29	395000	RC # 29	17	6N	14E
30	395001	RC # 30	21	6N	14E
31	395002	RC # 31	21	6N	14E
32	395003	RC # 32	21	6N	14E
33	395004	RC # 33	20	6N	14E
34	395005	RC # 34	20	6N	14E
35	395006	RC # 35	20	6N	14E
36	395007	RC # 36	20	6N	14E
37	395008	RC # 37	20	6N	14E
38	395009	RC # 38	20	6N	14E

2009 AUG 10 A 9:49

L
394954

**Rodinia Minerals
Lucky Boy CLAIMS**

# of PC Claims	AMC #	Claim Name	Section	Township	Range
1	AMC 365045	LB #1	31	2S	15E
2	AMC 365046	LB #2	31	2S	15E
3	AMC 365047	LB #3	31	2S	15E
4	AMC 365048	LB #4	31	2S	15E
5	AMC 365049	LB #5	31	2S	15E
6	AMC 365050	LB #6	31	2S	15E
7	AMC 365051	LB #7	31	2S	15E
8	AMC 365052	LB #8	31	2S	15E
9	AMC 365053	LB #9	31	2S	15E
10	AMC 365054	LB #10	31	2S	15E
11	AMC 365055	LB #11	31	2S	15E
12	AMC 365056	LB #12	31	2S	15E
13	AMC 365057	LB #13	31	2S	15E
14	AMC 365058	LB #14	31	2S	15E
Total LUCKY BOY (LB)Claims		14			

TOTAL CLAIMS 14

TOTAL COST \$1,960.00

RECEIVED
 BLM CLAIMS OFFICE
 2009 AUG 10 A 9:49
 09-08-09 11:00 AM

LR2000 Production **Message:**

- Case Recordation**
- View
- Mining Claims**
- View/Update
- Mass Owner
- Mass Action
- Mass Remarks
- Status**
- View
- LLD / Land**
- View LLD
- Customer Name**
- New
- View/Update
- Transaction Rpts**
- Mass Upd Report
- MC CBS Export
- CBS Import Rpt
- Data Scan
- Case Scan
- Administration**
- My Permissions
- Decode Tables

556 ROWS RETRIEVED

CBS Export Results Report

Include Resolved Records

Record Status

- Error Records (E/M/I)
- Accepted Records (A/W)
- "On Hold" Records (H)
- All Records (for s/n or receipt nr)
- Exported, No Results From CBS
- New (not yet exported)

Enter export Date (mm/dd/yyyy) ALL

Serial Number match (optional)

Receipt Nr (optional) 1974232

Export Nr (exclusive)

LR2000 User (defaults to login) ALL

Search Criteria Responsible Area (Error)

User (U,X)

Programmer (P,X)

All (U,P,X)

Query

Reset

User Guide

	Resend?	Export Nr	A/D	Serial Nr	Mult	Code	\$ Amount	Remarks	Receipt Nr	LR2000 User	#Msg	Resolve
1	<input type="checkbox"/>	2380031	A	AMC363766		682	140.00	2010	1974232	DJJONES	1	<input type="checkbox"/>
2	<input type="checkbox"/>	2380032	A	AMC363767		682	140.00	2010	1974232	DJJONES	1	<input type="checkbox"/>
3	<input type="checkbox"/>	2380033	A	AMC363768		682	140.00	2010	1974232	DJJONES	1	<input type="checkbox"/>
4	<input type="checkbox"/>	2380034	A	AMC363769		682	140.00	2010	1974232	DJJONES	1	<input type="checkbox"/>
5	<input type="checkbox"/>	2380035	A	AMC363770		682	140.00	2010	1974232	DJJONES	1	<input type="checkbox"/>
6	<input type="checkbox"/>	2380036	A	AMC363771		682	140.00	2010	1974232	DJJONES	1	<input type="checkbox"/>
7	<input type="checkbox"/>	2380037	A	AMC363772		682	140.00	2010	1974232	DJJONES	1	<input type="checkbox"/>
8	<input type="checkbox"/>	2380038	A	AMC363773		682	140.00	2010	1974232	DJJONES	1	<input type="checkbox"/>
9	<input type="checkbox"/>	2380039	A	AMC363774		682	140.00	2010	1974232	DJJONES	1	<input type="checkbox"/>
10	<input type="checkbox"/>	2380040	A	AMC363775		682	140.00	2010	1974232	DJJONES	1	<input type="checkbox"/>
11	<input type="checkbox"/>	2380041	A	AMC378679		682	140.00	2010	1974232	DJJONES	1	<input type="checkbox"/>
12	<input type="checkbox"/>	2380042	A	AMC378680		682	140.00	2010	1974232	DJJONES	1	<input type="checkbox"/>
13	<input type="checkbox"/>	2380043	A	AMC378681		682	140.00	2010	1974232	DJJONES	1	<input type="checkbox"/>

LR2000 Reports

CMR Reports

Switch Screen

Function Keys

United States Department of the Interior
Bureau of Land Management
 BUSINESS & SUPPORT SVCS DIV
 ONE N CENTRAL AVE SUITE 800
 PHOENIX, AZ 85004 -4427
 Phone: (602) 417-9200

Receipt

No: 1974232

Transaction #: 2038156	
Date of Transaction: 08/10/2009	
CUSTOMER:	RODINIA MINERALS INC 600-595 HOWE ST VANCOUVER,BC V6C 2T5 CA

LINE #	QTY	DESCRIPTION	REMARKS	UNIT PRICE	TOTAL
1	13.00	LOCATABLE MINERALS / MINING CLAIMS-NOT NEW-UNADJUD,ONE AUTH NO. ONLY / MINING CLAIM MONEY RECEIVED CASES: AMC363766/\$6720.00, AMC363776/\$8540.00, AMC381209/\$4200.00, AMC373942/\$5180.00, AMC373945/\$2380.00, AMC363839/\$9660.00, AMC363850/\$4480.00, AMC378785/\$7280.00, AMC60951/\$6720.00, AMC390239/\$4480.00, AMC373131/\$9660.00, AMC365045/\$1960.00, AMC394972/\$7420.00	MAINT 2010	- n/a -	78680.00
TOTAL:					\$78,680.00

PAYMENT INFORMATION			
1	AMOUNT:	2380.00	POSTMARKED: 08/05/2009
	TYPE:	CHECK	RECEIVED: 08/10/2009
	CHECK NO:	500039469	
	NAME:	RODINIA MINERALS INC 600-595 HOWE ST VANCOUVER BC V6C 2T5 CA	
2	AMOUNT:	1960.00	POSTMARKED: 08/05/2009
	TYPE:	CHECK	RECEIVED: 08/10/2009
	CHECK NO:	500039478	
	NAME:	RODINIA MINERALS INC 600-595 HOWE ST VANCOUVER BC V6C 2T5 CA	
3	AMOUNT:	6720.00	POSTMARKED: 08/05/2009
	TYPE:	CHECK	RECEIVED: 08/10/2009
	CHECK NO:	600041178	
	NAME:	RODINIA MINERALS INC 600-595 HOWE ST VANCOUVER BC V6C 2T5 CA	

4	AMOUNT:	8540.00	POSTMARKED:	08/05/2009
	TYPE:	CHECK	RECEIVED:	08/10/2009
	CHECK NO:	600041187		
	NAME:	RODINIA MINERALS INC 600-595 HOWE ST VANCOUVER BC V6C 2T5 CA		
5	AMOUNT:	4200.00	POSTMARKED:	08/05/2009
	TYPE:	CHECK	RECEIVED:	08/10/2009
	CHECK NO:	600041196		
	NAME:	RODINIA MINERALS INC 600-595 HOWE ST VANCOUVER BC V6C 2T5 CA		
6	AMOUNT:	5180.00	POSTMARKED:	08/05/2009
	TYPE:	CHECK	RECEIVED:	08/10/2009
	CHECK NO:	600041205		
	NAME:	RODINIA MINERALS INC 600-595 HOWE ST VANCOUVER BC V6C 2T5 CA		
7	AMOUNT:	9660.00	POSTMARKED:	08/05/2009
	TYPE:	CHECK	RECEIVED:	08/10/2009
	CHECK NO:	600041214		
	NAME:	RODINIA MINERALS INC 600-595 HOWE ST VANCOUVER BC V6C 2T5 CA		
8	AMOUNT:	4480.00	POSTMARKED:	08/05/2009
	TYPE:	CHECK	RECEIVED:	08/10/2009
	CHECK NO:	600041223		
	NAME:	RODINIA MINERALS INC 600-595 HOWE ST VANCOUVER BC V6C 2T5 CA		
9	AMOUNT:	7280.00	POSTMARKED:	08/05/2009
	TYPE:	CHECK	RECEIVED:	08/10/2009
	CHECK NO:	600041232		
	NAME:	RODINIA MINERALS INC 600-595 HOWE ST VANCOUVER BC V6C 2T5 CA		
10	AMOUNT:	6720.00	POSTMARKED:	08/05/2009
	TYPE:	CHECK	RECEIVED:	08/10/2009
	CHECK NO:	600041241		
	NAME:	RODINIA MINERALS INC 600-595 HOWE ST VANCOUVER BC V6C 2T5 CA		
11	AMOUNT:	4480.00	POSTMARKED:	08/05/2009

	TYPE:	CHECK	RECEIVED:	08/10/2009
	CHECK NO:	600041259		
	NAME:	RODINIA MINERALS INC 600-595 HOWE ST VANCOUVER BC V6C 2T5 CA		
12	AMOUNT:	9660.00	POSTMARKED:	08/05/2009
	TYPE:	CHECK	RECEIVED:	08/10/2009
	CHECK NO:	600041268		
	NAME:	RODINIA MINERALS INC 600-595 HOWE ST VANCOUVER BC V6C 2T5 CA		
13	AMOUNT:	7420.00	POSTMARKED:	08/05/2009
	TYPE:	CHECK	RECEIVED:	08/10/2009
	CHECK NO:	600041277		
	NAME:	RODINIA MINERALS INC 600-595 HOWE ST VANCOUVER BC V6C 2T5 CA		

REMARKS

This receipt was generated by the automated BLM Collections and Billing System and is a paper representation of a portion of the official electronic record contained therein.

Authorized Date 11/06/2009

AZ BLM REFUND TO RODINIA MINERALS INC FOR \$1120
PAID ON CLOSED CLAIMS AMC390245-46,390253-54,391261-
62,390269-70, RECEIPT#1974232, TONY SMITH 602-417-9355

Instructions to Accounts SENT TO:

RODINIA MINERALS INC

600-595 HOWE ST

VANCOUVER BC V6C 2T5 CA

Login ID203

Entry Date 11/06/2009

Total Amount \$1,120.00



RODINIA

VIA FEDERAL EXPRESS

August 6, 2008

Bureau of Land Management
Arizona State Office
One North Central Avenue
Suite 800
Phoenix, Arizona
85004-4427

PHOENIX, ARIZONA

2008 AUG 13 A 7 25

RECEIVED
B.L.M. AZ STATE OFFICE

ATTENTION: Accounts/Claims

Dear Sirs:

Enclosed are nine (12) U.S. \$ drafts/checks totalling \$63,625.00 to cover the annual maintenance fee requirements on mining claims. The amounts of each draft/check are listed below and are grouped according to claim names. The actual list attached to the draft/check has the AMC numbers for your reference.


<u>Draft/Check</u> <u>AMOUNT</u>	<u>CLAIM NAME</u>	<u># of CLAIMS</u>
\$6,000.00	BF# 1 - 48	48 claims
\$7,625.00	CC# 1 - 26; CCW# 1- 35	61 claims
\$3,750.00	HB# 1 - 30	30 claims
\$4,625.00	Lucky Tie; Lucky Stop; LS# 1 - 35	37 claims
\$2,125.00	MAC # 1 - 3; MM # 1 - 10; IVY # 1 - 4	17 claims
\$8,625.00	OC # 1 - 39; OK # 1 - 30	69 claims
\$4,000.00	PM # 1 - 32	32 claims
\$6,500.00	WC # 10 - 61	52 claims
\$6,000.00	RB # 1 - 20; Rainbow # 1; Red Bluff # 4 - #7; Ethel MS # 1 - 2; Red Bluff # 10 - 14; WS # 1 - 16	48 claims
\$4,000.00	PC #20 - #51	32 claims
\$8,625.00	Rose Creek #1 - #45; Honey Creek #1 - #24	69 claims
\$1,750.00	LB #1 - #14	14 claims
\$63,625.00	TOTAL	509 claims

ENTERED INTO COMPUTER
SEP 04 2008 JB (507 entered)

The receipt and accounting advice for this payment should be sent to me at the address noted on our letterhead.

If further information is required, please contact me at the numbers noted below or email at javelino@telus.net. Thank you.

Yours truly,



Jorge Avelino
Tel # (604) 662-3902
Fax # (604) 662-3904

RECEIVED
B.L.M. AZ STATE OFFICE
2008 AUG 13 A 7 25
PHOENIX, ARIZONA

Enclosures:

- Twelve (12) U.S. \$ drafts/checks with respective AMC # and Claim Name lists
- One set of duplicate copy of this letter, drafts/checks, and lists

**Rodinia Minerals
Buckaroo Flats Claims**

BF Claims	NEW AMC #	Claim Name	Section	Township	Range
1	363766	BF # 1	25	7N	12E
2	363767	BF # 2	25	7N	12E
3	363768	BF # 3	30	7N	13E
4	363769	BF # 4	30	7N	13E
5	363770	BF # 5	30	7N	13E
6	363771	BF # 6	30,31	7N	13E
7	363772	BF # 7	30,31	7N	13E
8	363773	BF # 8	30,31	7N	13E
9	363774	BF # 9	25,36	7N	12E
10	363775	BF # 10	25,36	7N	12E
Total BF Claims		10			

Buckaroo Flats Claims

BF Claims	NEW AMC #	Claim Name	Section	Township	Range
1	378679	BF # 11	25	7N	12E
2	378680	BF # 12	25	7N	12E
3	378681	BF # 13	25	7N	12E
4	378682	BF # 14	25	7N	12E
5	378683	BF # 15	25	7N	12E
6	378684	BF # 16	25	7N	12E
7	378685	BF # 17	25	7N	12E
8	378686	BF # 18	25	7N	12E
9	378687	BF # 19	25	7N	12E
10	378688	BF # 20	25	7N	12E
11	378689	BF # 21	25	7N	12E
12	378690	BF # 22	25	7N	12E
13	378691	BF # 23	30	7N	13E
14	378692	BF # 24	24	7N	13E
15	378693	BF # 25	30	7N	13E
16	378694	BF # 26	30	7N	13E
17	378695	BF # 27	30	7N	13E
18	378696	BF # 28	30	7N	13E
19	378697	BF # 29	30	7N	13E
20	378698	BF # 30	30	7N	13E
21	378699	BF # 31	30	7N	13E

Buckaroo Flats Claims

RECEIVED
 B.L.M. AZ STATE OFFICE
 2008 AUG 13 A 7:2
 PHOENIX, ARIZONA

**Rodinia Minerals
Coon Creek Claims**

CC Claims	AMC #	Claim Name	Section	Township	Range
1	363776	CC # 1	31,6	5N, 4N	15E
2	363777	CC # 2	31,6	5N, 4N	15E
3	363778	CC # 3	31	5N	15E
4	363779	CC # 4	31,6	5N, 4N	15E
5	363780	CC # 5	31,36	5N	15E,14E
6	363781	CC # 6	31,6,1,36	5N, 4N	15E,14E
7	363782	CC # 7	31,36	5N	15E,14E
8	363783	CC # 8	31,36	5N, 4N	14E
9	363784	CC # 9	36	5N	14E
10	363785	CC # 10	36,1	5N, 4N	14E
11	363786	CC # 11	36	5N	14E
12	363787	CC # 12	36,1	5N, 4N	14E
13	363788	CC # 13	36	5N	14E
14	363789	CC # 14	36,1	5N, 4N	14E
15	363790	CC # 15	36	5N	14E
16	363791	CC # 16	36,1	5N, 4N	14E
17	363792	CC # 17	36	5N	14E
18	363793	CC # 18	36	5N	14E
19	363794	CC # 19	36	5N	14E
20	363795	CC # 20	36	5N	14E
21	363796	CC # 21	36	5N	14E
22	363797	CC # 22	36	5N	14E
23	363798	CC # 23	36	5N	14E
24	363799	CC # 24	35,36	5N	14E
25	363800	CC # 25	35,36	5N	14E
26	363801	CC # 26	35	5N	14E
Total CC Claims		26			14E

RECEIVED
B.L.M. AZ STATE OFFICE
2008 AUG 13 A 7 26
PHOENIX, ARIZONA

**Rodinia Minerals
Coon Creek West Claims**

CCW Claims	NEW AMC #	Claim Name	Section	Township	Range
1	381174	CCW # 1	34	5N	14E
2	381175	CCW # 2	34	5N	14E
3	381176	CCW # 3	35	5N	14E
4	381177	CCW # 4	35	5N	14E
5	381178	CCW # 5	35	5N	14E
6	381179	CCW # 6	35	5N	14E
7	381180	CCW # 7	35	5N	14E
8	381181	CCW # 8	35	5N	14E
9	381182	CCW # 9	35	5N	14E
10	381183	CCW # 10	35	5N	14E
11	381184	CCW # 11	35	5N	14E
12	381185	CCW # 12	35	5N	14E
13	381186	CCW # 13	35	5N	14E
14	381187	CCW # 14	35	5N	14E
15	381188	CCW # 15	35	5N	14E
16	381189	CCW # 16	35	5N	14E
17	381190	CCW # 17	35	5N	14E
18	381191	CCW # 18	35	5N	14E
19	381192	CCW # 19	35	5N	14E
20	381193	CCW # 20	35	5N	14E
21	381194	CCW # 21	36	5N	14E
22	381195	CCW # 22	36	5N	14E
23	381196	CCW # 23	36	5N	14E
24	381197	CCW # 24	36	5N	14E
25	381198	CCW # 25	36	5N	14E
26	381199	CCW # 26	35	5N	14E
27	381200	CCW # 27	34	5N	14E
28	381201	CCW # 28	35	5N	14E
29	381202	CCW # 29	35	5N	14E
30	381203	CCW # 30	35	5N	14E
31	381204	CCW # 31	35	5N	14E
32	381205	CCW # 32	35	5N	14E
33	381206	CCW # 33	35	5N	14E
34	381207	CCW # 34	35	5N	14E
35	381208	CCW # 35	35	5N	12E
Total CCW Claims	35				

TOTAL CLAIMS 61
TOTAL COST \$ 7,625

RECEIVED
 BLM, AZ STATE OFFICE
 2008 AUG 13 A T 26
 PHOENIX, ARIZONA

**Rodinia Minerals
Hackberry Claims**

HB Claims	NEW AMC #	Claim Name	Section	Township	Range
1	381209	HB # 1	4	4N	14E
2	381210	HB # 2	4	4N	14E
3	381211	HB # 3	4	4N	14E
4	381212	HB # 4	4	4N	14E
5	381213	HB # 5	4	4N	14E
6	381214	HB # 6	4	4N	14E
7	381215	HB # 7	9	4N	14E
8	381216	HB # 8	9	4N	14E
9	381217	HB # 9	9	4N	14E
10	381218	HB # 10	9	4N	14E
11	381219	HB # 11	9	4N	14E
12	381220	HB # 12	9	4N	14E
13	381221	HB # 13	9	4N	14E
14	381222	HB # 14	9	4N	14E
15	381223	HB # 15	9	4N	14E
16	381224	HB # 16	9	4N	14E
17	381225	HB # 17	9	4N	14E
18	381226	HB # 18	9	4N	14E
19	381227	HB # 19	9	4N	14E
20	381228	HB # 20	9	4N	14E
21	381229	HB # 21	9	4N	14E
22	381230	HB # 22	9	4N	14E
23	381231	HB # 23	9	4N	14E
24	381232	HB # 24	9	4N	14E
25	381233	HB # 25	3	4N	14E
26	381234	HB # 26	10	4N	14E
27	381235	HB # 27	10	4N	14E
28	381236	HB # 28	10	4N	14E
29	381237	HB # 29	10	4N	14E
30	381238	HB # 30	10	4N	14E
Total HB Claims		30			

TOTAL COST

\$3,750

RECEIVED
B.L.M. AZ STATE OFFICE
2008 AUG 13 A 7:26
PHOENIX, ARIZONA

**Rodinia Minerals
Lucky Stop Claims**

LS Claims	NEW AMC #	Claim Name	Section	Township	Range
2	373942	Lucky Tie	30	6N	14E
2	373941	Lucky Stop	30	6N	14E
3	373940	LS # 1	30	6N	14E
4	373939	LS # 2	30	6N	14E
5	373934	LS # 3	30	6N	14E
6	373933	LS # 4	30	6N	14E
7	373932	LS # 5	30	6N	14E
8	373938	LS # 6	30	6N	14E
9	373937	LS # 7	30	6N	14E
10	373931	LS # 8	30	6N	14E
11	373936	LS # 9	30	6N	14E
12	373935	LS # 10	30	6N	14E
Total LS Claims		12			

**Rodinia Minerals
Lucky Stop Claims**

LS Claims	NEW AMC #	Claim Name	Section	Township	Range
1	363804	LS # 11	30	6N	14E
2	363805	LS # 12	30	6N	14E
3	363806	LS # 13	29,30	6N	14E
4	363807	LS # 14	29,30	6N	14E
5	363808	LS # 15	30	6N	14E
6	363809	LS # 16	16	6N	14E
7	363810	LS # 17	30,31	6N	14E
8	363811	LS # 18	30,31	6N	14E
9	363812	LS # 19	29,30,31,32	6N	14E
10	363813	LS # 20	29,32	6N	14E
11	363814	LS # 21	29,32	6N	14E
12	363815	LS # 22	29,32	6N	14E
13	363816	LS # 23	30,31	6N	14E
14	363817	LS # 24	30,31	6N	14E
15	363818	LS # 25	30,31	6N	14E
16	363819	LS # 26	30,31	6N	14E
17	363820	LS # 27	30,31	6N	14E
18	363821	LS # 28	30,31	6N	14E
19	363822	LS # 29	31	6N	14E
20	363823	LS # 30	31,32	6N	14E
21	363824	LS # 31	9	6N	14E
22	363825	LS # 32	32	6N	14E
23	363826	LS # 33	32	6N	14E
24	363827	LS # 34	32	6N	14E
25	363828	LS # 35	32	6N	14E
Total LS Claims		25			

TOTAL CLAIMS 37
TOTAL COST \$4,625

PHOENIX, ARIZONA
 2009 AUG 3 A 1:26
 RECEIVED
 BULFONAZ STATE OFFICE

**Rodinia Minerals
MAC Claims**

Gila County doc	NEW AMC #	Claim Name	Section	Township	Range
2006-015923	373945	MAC #1	30	6N	14E
2006-016190	373944	MAC #2	30	6N	14E
2006-015937	373943	MAC #3	30	6N	14E
Total MAC Claims		3			

RECEIVED
B.L.M. AZ STATE OFFICE
2008 AUG 13 A 7 27
PHOENIX, ARIZONA

**Rodinia Minerals
MM Claims**

MM Claims	NEW AMC #	Claim Name	Section	Township	Range
1	363829	MM # 1	17	7N	13E
2	363830	MM # 2	17	7N	13E
3	363831	MM # 3	17	7N	13E
4	363832	MM # 4	17	7N	13E
5	363833	MM # 5	17	7N	13E
6	363834	MM # 6	17	7N	13E
7	363835	MM # 7	17	7N	13E
8	363836	MM # 8	17	7N	13E
9	363837	MM # 9	17	7N	13E
10	363838	MM # 10	17	7N	13E
Total MM Claims		10			

RECEIVED
B.L.M. AZ STATE OFFICE
2008 AUG 13 A 7 27
PHOENIX, ARIZONA

**Rodinia Minerals
IVY Claims**

IVY Claims	NEW AMC #	Claim Name	Section	Township	Range
2	373929	IVY # 1	30	6N	14E
2	373930	IVY # 2	30	6N	14E
Total IVY Claims		2			

IVY Claims

IVY Claims	NEW AMC #	Claim Name	Section	Township	Range
1	363802	IVY # 3	30	6N	14E
2	363803	IVY # 4	30	6N	14E
Total IVY Claims		2			

TOTAL (MAC, MM & IVY) CLAIMS 17

TOTAL COST \$2,125

RECEIVED
 B.L.M. AZ STATE OFFICE
 2008 AUG 13 A 7:27
 PHOENIX, ARIZONA

**Rodinia Minerals
Oak Creek Claims**

OC Claims	AMC #	Claim Name	Section	Township	Range
1	363839	OC # 1	33	5N	14E
2	363840	OC # 2	33	5N	14E
3	363841	OC # 3	33	5N	14E
4	363842	OC # 4	33	5N	14E
5	363843	OC # 5	33,34	5N	14E
6	363844	OC # 6	34	5N	14E
7	363845	OC # 7	34	5N	14E
8	363846	OC # 8	33,34	5N	14E
9	363847	OC # 9	33	5N	14E
10	363848	OC # 10	33	5N	14E
11	363849	OC # 11	33	5N	14E
Total OC Claims		11			

**Rodinia Minerals
Oak Creek Claims**

OC Claims	NEW AMC #	Claim Name	Section	Township	Range
1	378717	OC # 12	33	5N	14E
2	378718	OC # 13	33	5N	14E
3	378719	OC # 14	33	5N	14E
4	378720	OC # 15	33	5N	14E
5	378721	OC # 16	33	5N	14E
6	378722	OC # 17	33	5N	14E
7	378723	OC # 18	33	5N	14E
8	378724	OC # 19	33	5N	14E
9	378725	OC # 20	33	5N	14E
10	378726	OC # 21	33	5N	14E
11	378727	OC # 22	33	5N	14E
12	378728	OC # 23	32	5N	14E
13	378729	OC # 24	32	5N	14E
14	378730	OC # 25	32	5N	14E
15	378731	OC # 26	33	5N	14E
16	378732	OC # 27	33	5N	14E
17	378733	OC # 28	33	5N	14E
18	378734	OC # 29	33	5N	14E

RECEIVED
 BLM
 AZ STATE OFFICE
 DENIX, ARIZONA
 2008 AUG 13 A 7:27

**Rodinia Minerals
Oak Creek Claims**

OC Claims	NEW AMC #	Claim Name	Section	Township	Range
19	378735	OC # 30	33	5N	14E
20	378736	OC # 31	33	5N	14E
21	378737	OC # 32	33	5N	14E
22	378738	OC # 33	33	5N	14E
23	378739	OC # 34	33	5N	14E
24	378740	OC # 35	33	5N	14E
25	378741	OC # 36	33	5N	14E
26	378742	OC # 37	33	5N	14E
27	378743	OC # 38	33	5N	14E
28	378744	OC # 39	33	5N	14E
Total OC Claims		28			

**Rodinia Minerals
Oak Creek Claims**

OK Claims	NEW AMC #	Claim Name	Section	Township	Range
1	378745	OK # 1	28	5N	14E
2	378746	OK # 2	28	5N	14E
3	378747	OK # 3	28	5N	14E
4	378748	OK # 4	28	5N	14E
5	378749	OK # 5	28	5N	14E
6	378750	OK # 6	28	5N	14E
7	378751	OK # 7	27	5N	14E
8	378752	OK # 8	27	5N	14E
9	378753	OK # 9	27	5N	14E
10	378754	OK # 10	27	5N	14E
11	378755	OK # 11	27	5N	14E
12	378756	OK # 12	27	5N	14E
13	378757	OK # 13	27	5N	14E
14	378758	OK # 14	27	5N	14E
15	378759	OK # 15	27	5N	14E
16	378760	OK # 16	27	5N	14E
17	378761	OK # 17	27	5N	14E
18	378762	OK # 18	27	5N	14E
19	378763	OK # 19	27	5N	14E
20	378764	OK # 20	27	5N	14E

RECEIVED
 B.L.M. AZ STATE OFFICE
 2009 AUG 13 A 7 2
 PHOENIX, ARIZONA

**Rodinia Minerals
Oak Creek Claims**

OK Claims	NEW AMC #	Claim Name	Section	Township	Range
21	378765	OK # 21	27	5N	14E
22	378766	OK # 22	27	5N	14E
23	378767	OK # 23	27	5N	14E
24	378768	OK # 24	27	5N	14E
25	378769	OK # 25	27	5N	14E
26	378770	OK # 26	27	5N	14E
27	378771	OK # 27	28	5N	14E
28	378772	OK # 28	28	5N	14E
29	378773	OK # 29	28	5N	14E
30	378774	OK # 30	28	5N	14E
Total OK Claims		30			
Total Oak Creek Claims		58			

TOTAL 69

TOTAL COST \$8,625

RECEIVED
B.L.M. AZ STATE OFFICE
2008 AUG 13 A 1 21
PHOENIX, ARIZONA

**Rodinia Minerals
Pendelton Mesa Claims**

PM Claims	AMC #	Claim Name	Section	Township	Range
1	363850	PM # 1	11,12	7N	14E
2	363851	PM # 2	12	7N	14E
3	363852	PM # 3	11	7N	14E
4	363853	PM # 4	11	7N	14E
5	363854	PM # 5	11	7N	14E
6	363855	PM # 6	11	7N	14E
7	363856	PM # 7	11,12	7N	14E
8	363857	PM # 8	12	7N	14E
9	363858	PM # 9	12	7N	14E
10	363859	PM # 10	12	7N	14E
11	363860	PM # 11	11	7N	14E
12	363861	PM # 12	11	7N	14E
13	363862	PM # 13	11	7N	14E
14	363863	PM # 14	11	7N	14E
15	363864	PM # 15	11	7N	14E
16	363865	PM # 16	11	7N	14E
17	363866	PM # 17	11	7N	14E
18	363867	PM # 18	12	7N	14E
19	363868	PM # 19	12	7N	14E
20	363869	PM # 20	12	7N	14E
21	363870	PM # 21	12	7N	14E
22	363871	PM # 22	11,14	7N	14E
23	363872	PM # 23	11,14	7N	14E
24	363873	PM # 24	11,14	7N	14E
25	363874	PM # 25	11,14	7N	14E
26	363875	PM # 26	11,14	7N	14E
27	363876	PM # 27	11,14	7N	14E
28	363877	PM # 28	11,14	7N	14E
29	363878	PM # 29	12,13	7N	14E
30	363879	PM # 30	12,13	7N	14E
31	363880	PM # 31	12,13	7N	14E
32	363881	PM # 32	12,13	7N	14E
Total PM Claims		32			

TOTAL COST \$4,000

RECEIVED
B.L.M. AZ STATE OFFICE
2008 AUG 13 A 7:27
PHOENIX, ARIZONA

**Rodinia Minerals
Workman Creek Claims**

WC Claims	NEW AMC #	Claim Name	Section	Township	Range
1	378785	WC #10	19	6N	14E
2	373946	WC #11	19	6N	14E
3	373947	WC #12	19	6N	14E
4	373948	WC #13	19	6N	14E
5	373949	WC #14	19	6N	14E
6	373950	WC #15	19	6N	14E
7	373951	WC #16	19	6N	14E
8	373952	WC #17	19	6N	14E
9	373953	WC #18	19	6N	14E
10	373954	WC #19	19	6N	14E
11	373955	WC #20	19	6N	14E
12	373956	WC #21	19	6N	14E
13	373957	WC #22	19	6N	14E
14	373958	WC #23	19	6N	14E
15	373959	WC #24	19	6N	14E
Total WC Claims		15			

**Rodinia Minerals
Workman Creek Claims**

WC Claims	AMC #	Claim Name	Section	Township	Range
1	363882	WC #25	19	6N	14E
2	363883	WC #26	19	6N	14E
3	363884	WC #27	19	6N	14E
4	363885	WC #28	19	6N	14E
5	363886	WC #29	19,20	6N	14E
6	363887	WC #30	19,20,29,30	6N	14E
7	363888	WC #31	19,30	6N	14E
8	363889	WC #32	19,30	6N	14E
9	363890	WC #33	19,30	6N	14E
10	363891	WC #34	30	6N	14E
11	363892	WC #35	29,30	6N	14E
12	363893	WC #36	29,30	6N	14E
13	363894	WC #37	20,29,30	6N	14E
14	363895	WC #38	20,29	6N	14E
15	363896	WC #39	29	6N	14E

RECEIVED
 PLM
 AZ STATE OFFICE
 2008 AUG 13 A 7:28
 PHOENIX, ARIZONA

**Rodinia Minerals
Workman Creek Claims**

WC Claims	AMC #	Claim Name	Section	Township	Range
16	363897	WC #40	29	6N	14E
17	363898	WC #41	29	6N	14E
18	363899	WC #42	29,30	6N	14E
19	363900	WC #43	29,30	6N	14E
20	363901	WC #44	29	6N	14E
21	363902	WC #45	29	6N	14E
22	363903	WC #46	29	6N	14E
23	363904	WC #47	29	6N	14E
24	363905	WC #48	29	6N	14E
Total WC Claims			24		

WC Claims	AMC #	Claim Name	Section	Township	Range
1	363906	WC #49	19	6N	14E
2	363907	WC #50	24	6N	14E
3	363908	WC #51	24	6N	14E
4	363909	WC #52	24	6N	14E
5	363910	WC #53	24	6N	14E
6	363911	WC #54	24	6N	14E
7	363912	WC #55	24	6N	14E
8	363913	WC #56	24	6N	14E
9	363914	WC #57	24	6N	14E
10	363915	WC #58	24	6N	14E
11	363916	WC #59	24	6N	14E
Total WC Claims			11		

WC Claims	AMC #	Claim Name	Section	Township	Range
1	386514 694	WC #60	25	6N	13E
2	386515 695	WC #61	25	6N	13E
Total WC Claims			2		

↑ INCORRECT AMC NUMBERS.

TOTAL CLAIMS

52

TOTAL COST

\$6,500

RECEIVED
 B.L.M. AZ STATE OFFICE
 2008 AUG 13 A 7:28
 PHOENIX, ARIZONA

Rodinia Minerals
Red Bluff Claims

OLD AMC #	NEW AMC #	Claim Name	Section	Township	Range
363755	371987	RB # 1	31	5N	14E
363756	371988	RB # 2	31	5N	14E
363757	371989	RB # 3	32	5N	14E
363758	371990	RB # 4	32	5N	14E
363759	371991	RB # 5	32	5N	14E
363760	371992	RB # 6	31	5N	14E
363761	371993	RB # 7	31	5N	14E
363762	371994	RB # 8	32	5N	14E
363763	371995	RB # 9	32	5N	14E
363764	371996	RB # 10	32	5N	14E
Total RB Claims		10			

Red Bluff Claims

RB Claims	NEW AMC #	Claim Name	Section	Township	Range
1	378775	RB # 11	32	5N	14E
2	378776	RB # 12	32	5N	14E
3	378777	RB # 13	32	5N	14E
4	378778	RB # 14	32	5N	14E
5	378779	RB # 15	32	5N	14E
6	378780	RB # 16	32	5N	14E
7	378781	RB # 17	32	5N	14E
8	378782	RB # 18	32	5N	14E
9	378783	RB # 19	32	5N	14E
10	378784	RB # 20	32	5N	14E
Total RB Claims		10			

RECEIVED
 B.L.M. AZ STATE OFFICE
 2008 AUG 13 A T 28
 PHOENIX, ARIZONA

RODINIA MINERALS

Red Bluff Claims

RB Claims	NEW AMC #	Claim Name	Section	Township	Range
1	60951	Rainbow # 1	32	5N	14E
2	58586	Red Bluff # 4	31	5N	14E
3	58587	Red Bluff # 5	31	5N	14E
4	58589	Red Bluff # 6	31	5N	14E
5	58590	Red Bluff # 7	31/32	5N	14E
6	43827	Mill Site # 1	31	5N	14E
7	43828	Mill Site # 2	31/6	4N	14E
8	370223	Red Bluff # 10	32	5N	14E
9	370224	Red Bluff # 11	32	5N	14E
10	370225	Red Bluff # 12	32	5N	14E
11	370226	Red Bluff # 13	32	5N	14E
12	370227	Red Bluff # 14	32	5N	14E
13	372045	WS # 1	31	5N	14E
14	372046	WS # 2	5/6/31	4N	14E
15	372047	WS # 3	6/31	4N	14E
16	372048	WS # 4	5/6	4N	14E
17	372049	WS # 5	6/31	4N	14E
18	372050	WS # 6	31/5/6	4N	14E
19	372051	WS # 7	6	4N	14E
20	372052	WS # 8	5/6	4N	14E
21	372053	WS # 9	6	4N	14E
22	372054	WS # 10	5/6	4N	14E
23	372055	WS # 11	6	4N	14E
24	372056	WS # 12	6	4N	14E
25	372057	WS # 13	6	4N	14E
26	372058	WS # 14	6	4N	14E
27	372059	WS # 15	6	4N	14E
28	372060	WS # 16	6	4N	14E
Total RB Claims		28		4N	14E

TOTAL CLAIMS

48

TOTAL COST

\$6,000

RECEIVED
 BLM, AZ STATE OFFICE
 2008 AUG 13 A T 28
 PHOENIX, ARIZONA

**Rodinia Minerals
Parker Creek (PC) Claims**

# of PC Claims	NEW AMC #	Claim Name	Section	Township	Range
1	AMC 390239	PC #20	1	5N	13E
2	AMC 390240	PC #21	1	5N	13E
3	AMC 390241	PC #22	1	5N	13E
4	AMC 390242	PC #23	1	5N	13E
5	AMC 390243	PC #24	1	5N	13E
6	AMC 390244	PC #25	1	5N	13E
7	AMC 390245	PC #26	1	5N	13E
8	AMC 390246	PC #27	1	5N	13E
9	AMC 390247	PC #28	1	5N	13E
10	AMC 390248	PC #29	1	5N	13E
11	AMC 390249	PC #30	1	5N	13E
12	AMC 390250	PC #31	1	5N	13E
13	AMC 390251	PC #32	1	5N	13E
14	AMC 390252	PC #33	1	5N	13E
15	AMC 390253	PC #34	1	5N	13E
16	AMC 390254	PC #35	1	5N	13E
17	AMC 390255	PC #36	1	5N	13E
18	AMC 390256	PC #37	1	5N	13E
19	AMC 390257	PC #38	1	5N	13E
20	AMC 390258	PC #39	1	5N	13E
21	AMC 390259	PC #40	1	5N	13E
22	AMC 390260	PC #41	1	5N	13E
23	AMC 390261	PC #42	1	5N	13E
24	AMC 390262	PC #43	1	5N	13E
25	AMC 390263	PC #44	1,6	5N	13,14
26	AMC 390264	PC #45	1,6	5N	13,14
27	AMC 390265	PC #46	1	5N	13,14
28	AMC 390266	PC #47	1	5N	13,14
29	AMC 390267	PC #48	1	5N	13,14
30	AMC 390268	PC #49	1,6	5N	13,14
31	AMC 390269	PC #50	1,6	5N	13,14
32	AMC 390270	PC #51	1,6	5N	13,14
Total PARKER CREEK (PC) Claims	32				

TOTAL CLAIMS 32

TOTAL COST \$4,000.00

PHOENIX, ARIZONA

2008 AUG 13 A 7 28

RECEIVED
BLM, AZ STATE OFFICE

**Rodinia Minerals
Rose Creek Claims**

# of PC Claims	NEW AMC #	Claim Name	Section	Township	Range
1	AMC 373131	Rose Creek 1	30	6N	14E
2	AMC 373132	Rose Creek 2	30	6N	14E
			25	6N	13E
3	AMC 373133	Rose Creek 3	30	6N	14E
4	AMC 373134	Rose Creek 4	30	6N	14E
			25	6N	13E
5	AMC 373135	Rose Creek 5	30	6N	14E
			25	6N	13E
6	AMC 373136	Rose Creek 6	30	6N	14E
			25	6N	13E
7	AMC 373137	Rose Creek 7	30	6N	14E
			25	6N	13E
			31	6N	13E
8	AMC 373138	Rose Creek 8	25	6N	13E
9	AMC 373139	Rose Creek 9	25	6N	13E
			31	6N	14E
			36	6N	13E
10	AMC 373140	Rose Creek 10	25	6N	13E
11	AMC 373141	Rose Creek 11	25	6N	13E
			36	6N	13E
12	AMC 373142	Rose Creek 12	25	6N	13E
13	AMC 373143	Rose Creek 13	25	6N	13E
			36	6N	13E
14	AMC 373144	Rose Creek 14	25	6N	13E
			36	6N	13E
15	AMC 373145	Rose Creek 15	19	6N	14E
			30	6N	14E
16	AMC 373146	Rose Creek 16	19	6N	14E
17	AMC 373147	Rose Creek 17	19	6N	14E
			30	6N	14E
18	AMC 373148	Rose Creek 18	19	6N	14E
19	AMC 373149	Rose Creek 19	19	6N	14E
			30	6N	14E
20	AMC 373150	Rose Creek 20	19	6N	14E
			24	6N	13E
21	AMC 373151	Rose Creek 21	19	6N	14E
			30	6N	14E
22	AMC 373152	Rose Creek 22	19	6N	14E
			30	6N	14E
			24	6N	13E

DEPT. OF MINES & METALS
 DIVISION OF LANDS
 PHOENIX, ARIZONA
 2008 AUG 13 A 7:28
 REGISTERED CLAIMS OFFICE

**Rodinia Minerals
Rose Creek Claims**

# of PC Claims	NEW AMC #	Claim Name	Section	Township	Range
23	AMC 373153	Rose Creek 23	25 23 24	6N	13E 14E 13E
24	AMC 373154	Rose Creek 24	25 30 24	6N	13E 14E 13E
25	AMC 373155	Rose Creek 25	25 30	6N	13E 14E
26	AMC 373156	Rose Creek 26	25 24	6N	13E 13E
27	AMC 373157	Rose Creek 27	25	6N	13E
28	AMC 373158	Rose Creek 28	25 24	6N	13E 13E
29	AMC 373159	Rose Creek 29	25	6N	13E
30	AMC 373160	Rose Creek 30	25 24	6N	13E 13E
31	AMC 373161	Rose Creek 31	25	6N	13E
32	AMC 373162	Rose Creek 32	25	6N	13E
33	AMC 373163	Rose Creek 33	25	6N	13E
34	AMC 373164	Rose Creek 34	25	6N	13E
35	AMC 373165	Rose Creek 35	25	6N	13E
36	AMC 373166	Rose Creek 36	25	6N	13E
37	AMC 373167	Rose Creek 37	25	6N	13E
38	AMC 373168	Rose Creek 38	25	6N	13E
39	AMC 373169	Rose Creek 39	24 19	6N	13E 14E
40	AMC 373170	Rose Creek 40	24 19	6N	13E 14E
41	AMC 373171	Rose Creek 41	24 19	6N	13E 14E
42	AMC 373172	Rose Creek 42	24	6N	13E
43	AMC 373173	Rose Creek 43	24	6N	13E
44	AMC 373174	Rose Creek 44	24	6N	13E
45	AMC 373175	Rose Creek 45	24	6N	13E
Total ROSE CREEK Claims		45			

RECEIVED
 B.L.M. AZ STATE OFFICE
 2008 AUG 13 A 7:29
 PHOENIX, ARIZONA

**Rodinia Minerals
Honey Creek Claims**

# of PC Claims	NEW AMC #	Claim Name	Section	Township	Range
1	AMC 373107	Honey Creek 1	18	6N	14E
2	AMC 373108	Honey Creek 2	18	6N	14E
3	AMC 373109	Honey Creek 3	18	6N	14E
			19	6N	14E
4	AMC 373110	Honey Creek 4	18	6N	14E
5	AMC 373111	Honey Creek 5	18	6N	14E
6	AMC 373112	Honey Creek 6	18	6N	14E
7	AMC 373113	Honey Creek 7	18	6N	14E
8	AMC 373114	Honey Creek 8	18	6N	14E
9	AMC 373115	Honey Creek 9	13	6N	13E
			18	6N	14E
10	AMC 373116	Honey Creek 10	18	6N	14E
11	AMC 373117	Honey Creek 11	18	6N	14E
			13	6N	13E
12	AMC 373118	Honey Creek 12	18	6N	14E
			13	6N	13E
13	AMC 373119	Honey Creek 13	13	6N	13E
14	AMC 373120	Honey Creek 14	13	6N	13E
			18	6N	14E
15	AMC 373121	Honey Creek 15	13	6N	13E
16	AMC 373122	Honey Creek 16	13	6N	13E
			24	6N	13E
17	AMC 373123	Honey Creek 17	13	6N	13E
18	AMC 373124	Honey Creek 18	13	6N	13E
			24	6N	13E
19	AMC 373125	Honey Creek 19	13	6N	13E
20	AMC 373126	Honey Creek 20	13	6N	13E
			24	6N	13E
21	AMC 373127	Honey Creek 21	13	6N	13E
22	AMC 373128	Honey Creek 22	13	6N	13E
			24	6N	13E
23	AMC 373129	Honey Creek 23	13	6N	13E
			24	6N	13E
24	AMC 373130	Honey Creek 24	24	6N	13E
			24	6N	13E
Total HONEY CREEK Claims		24			

TOTAL CLAIMS
(Rose Creek & Honey Creek)

69

TOTAL COST \$8,625.00

RECEIVED
B.L.M. AZ STATE OFFICE
2008 AUG 13 A 7 29
PHOENIX, ARIZONA

**Rodinia Minerals
Lucky Boy CLAIMS**

# of PC Claims	NEW AMC #	Claim Name	Section	Township	Range
1	AMC 365045	LB #1	31	2S	15E
2	AMC 365046	LB #2	31	2S	15E
3	AMC 365047	LB #3	31	2S	15E
4	AMC 365048	LB #4	31	2S	15E
5	AMC 365049	LB #5	31	2S	15E
6	AMC 365050	LB #6	31	2S	15E
7	AMC 365051	LB #7	31	2S	15E
8	AMC 365052	LB #8	31	2S	15E
9	AMC 365053	LB #9	31	2S	15E
10	AMC 365054	LB #10	31	2S	15E
11	AMC 365055	LB #11	31	2S	15E
12	AMC 365056	LB #12	31	2S	15E
13	AMC 365057	LB #13	31	2S	15E
14	AMC 365058	LB #14	31	2S	15E
Total LUCKY BOY (LB) Claims		14			

TOTAL CLAIMS 14

TOTAL COST \$1,750.00

RECEIVED
B.L.M. AZ STATE OFFICE
2008 AUG 13 A T 29
PHOENIX, ARIZONA

United States Department of the Interior
 Bureau of Land Management
 BUSINESS & SUPPORT SVCS DIV
 ONE N CENTRAL AVE SUITE 800
 PHOENIX, AZ 85004 -4427
 Phone: (602) 417-9200

Receipt

No: 1759967

Transaction #: 1817461		ENTERED INTO COMPUTER SEP 04 2008 <i>PS</i>
Date of Transaction: 08/13/2008		
CUSTOMER:	RODINIA MINERALS 595 HOWE ST. STE. 600 VANCOUVER, BC CANADA, NS V6C 2T5	

LINE #	QTY	DESCRIPTION	REMARKS	UNIT PRICE	TOTAL
1	12.00	LOCATABLE MINERALS / MINING CLAIMS-NOT NEW-UNADJUD, ONE AUTH NO. ONLY / MINING CLAIM MONEY RECEIVED (455) CASES: AMC363766/\$6000.00, AMC363776/\$7625.00, AMC381209/\$3750.00, AMC373942/\$4625.00, AMC373945/\$2125.00, AMC363839/\$8625.00, AMC363850/\$4000.00, AMC378785/\$6500.00, AMC371987/\$6000.00, AMC390239/\$4000.00, AMC373131/\$8625.00, AMC365045/\$1750.00	MAINT 2009	509 ¢ - n/a -	63625.00
TOTAL:					\$63,625.00

PAYMENT INFORMATION					
1	AMOUNT:	\$8,625.00	POSTMARKED:	8/11/08 0:00	
	TYPE:	CHECK	RECEIVED:	08/13/2008	
	CHECK NO:	455338755			
	NAME:	RODINIA MINERALS INC. 595 HOWE ST. STE. 600 VANCOUVER, BC CANADA NS V6C 2T5			
2	AMOUNT:	\$8,625.00	POSTMARKED:	8/11/08 0:00	
	TYPE:	CHECK	RECEIVED:	08/13/2008	
	CHECK NO:	455338836			
	NAME:	RODINIA MINERALS INC. 595 HOWE ST. STE. 600 VANCOUVER, BC CANADA NS V6C 2T5			
3	AMOUNT:	\$7,625.00	POSTMARKED:	8/11/08 0:00	
	TYPE:	CHECK	RECEIVED:	08/13/2008	
	CHECK NO:	455338728			
	NAME:	RODINIA MINERALS INC.			

		595 HOWE ST. STE. 600 VANCOUVER, BC CANADA NS V6C 2T5	
4	AMOUNT:	\$6,500.00	POSTMARKED: 8/11/08 0:00
	TYPE:	CHECK	RECEIVED: 08/13/2008
	CHECK NO:	455338773	
	NAME:	RODINIA MINERALS INC. 595 HOWE ST. STE. 600 VANCOUVER, BC CANADA NS V6C 2T5	
5	AMOUNT:	\$6,000.00	POSTMARKED: 8/11/08 0:00
	TYPE:	CHECK	RECEIVED: 08/13/2008
	CHECK NO:	455338710	
	NAME:	RODINIA MINERALS INC. 595 HOWE ST. STE. 600 VANCOUVER, BC CANADA NS V6C 2T5	
6	AMOUNT:	\$6,000.00	POSTMARKED: 8/11/08 0:00
	TYPE:	CHECK	RECEIVED: 08/13/2008
	CHECK NO:	455338782	
	NAME:	RODINIA MINERALS INC. 595 HOWE ST. STE. 600 VANCOUVER, BC CANADA NS V6C 2T5	
7	AMOUNT:	\$4,625.00	POSTMARKED: 8/11/08 0:00
	TYPE:	CHECK	RECEIVED: 08/13/2008
	CHECK NO:	455338746	
	NAME:	RODINIA MINERALS INC. 595 HOWE ST. STE. 600 VANCOUVER, BC CANADA NS V6C 2T5	
8	AMOUNT:	\$4,000.00	POSTMARKED: 8/11/08 0:00
	TYPE:	CHECK	RECEIVED: 08/13/2008
	CHECK NO:	455338764	
	NAME:	RODINIA MINERALS INC. 595 HOWE ST. STE. 600 VANCOUVER, BC CANADA NS V6C 2T5	
9	AMOUNT:	\$4,000.00	POSTMARKED: 8/11/08 0:00
	TYPE:	CHECK	RECEIVED: 08/13/2008
	CHECK NO:	455338791	
	NAME:	RODINIA MINERALS INC. 595 HOWE ST. STE. 600 VANCOUVER, BC CANADA NS V6C 2T5	

10	AMOUNT:	\$3,750.00	POSTMARKED:	8/11/08 0:00
	TYPE:	CHECK	RECEIVED:	08/13/2008
	CHECK NO:	455338737		
	NAME:	RODINIA MINERALS INC. 595 HOWE ST. STE. 600 VANCOUVER, BC CANADA NS V6C 2T5		
11	AMOUNT:	\$2,125.00	POSTMARKED:	8/11/08 0:00
	TYPE:	CHECK	RECEIVED:	08/13/2008
	CHECK NO:	314378703		
	NAME:	RODINIA MINERALS INC. 595 HOWE ST. STE. 600 VANCOUVER, BC CANADA NS V6C 2T5		
12	AMOUNT:	\$1,750.00	POSTMARKED:	8/11/08 0:00
	TYPE:	CHECK	RECEIVED:	08/13/2008
	CHECK NO:	314378712		
	NAME:	RODINIA MINERALS INC. 595 HOWE ST. STE. 600 VANCOUVER, BC CANADA NS V6C 2T5		

REMARKS

This receipt was generated by the automated BLM Collections and Billing System and is a paper representation of a portion of the official electronic record contained therein.

Message:

392 ROWS RETRIEVED

CBS Export Results Report

Include Resolved Records

Record Status

Search Criteria Responsible Ar

Error Records (E/M/I)

Enter export Date (mm/dd/yyyy) ALL

User (U,X)

Accepted Records (A/W)

Serial Number match (optional)

Programme

"On Hold" Records (H)

Receipt Nr (optional) 1546967

All (U,P,X)

All Records (for s/n or receipt nr)

Export Nr (exclusive)

Exported, No Results From CBS

LR2000 User (defaults to login) ALL

New (not yet exported)

Query

Reset

User

	Resend?	Export Nr	A/D	Serial Nr	Mult	Code	\$ Amount	Remarks	Receipt Nr	LR2000 User	#Msg
1	<input type="checkbox"/>	1623855	A	AMC371987		582	125.00	2008	1546967	P5BROWN	

Lead File #s AMC 371987
378679
60951
58399
43827
370223
372045
363766
381174
373929



"Yolanda Avelino"
<yavelino@telus.net>
08/23/2007 11:28 AM

To <pauline_brown@blm.gov>
cc "Jorge Avelino" <javelino@telus.net>
bcc
Subject FW: BLM Maintenance Fees CLAIM NAME WS#13 and
WS#14

Further to our conversation this morning regarding the two (2) above-mentioned claims, please apply the payment that we made on **AMC 372067 and 372068** to the correct AMC Numbers: **AMC 372057 and AMC 372058**.

I am attaching the following information to assist you in tracking down the payment for these two (2) claims:

- 1 – our 2-page letter to the BLM dated Aug. 15, 2007 indicating 9 batches of claim names with their respective checks (refer to the last claim name for \$6,000.00 with 48 claims)
- 2 – a copy of our check for \$6,000.00 with respect to the 2 page list of 48 claims for Red Bluff.

Please acknowledge receipt of this e-mail. I will also be faxing this memo and attachments to the BLM office to your attention and the original will be mailed.

Should you require further information, please call me as soon as possible at the numbers below.

Regards,



Yolanda Avelino
600 - 595 Howe St
Vancouver, BC V6C-2T5
Tel: (604) 662-3902
Fax: (604) 662-3904
Cell: (604) 220-0097

Internal Virus Database is out-of-date.
Checked by AVG Free Edition.



Version: 7.5.476 / Virus Database: 269.11.19/953 - Release Date: 14/08/2007 5:19 PM BLM001.PDF



VIA FEDERAL EXPRESS

August 15, 2007

Bureau of Land Management
Arizona State Office
One North Central Avenue
Suite 800
Phoenix, Arizona
85004-4427

ATTENTION: Accounts/Claims

Dear Sirs:

Enclosed are nine (9) U.S. \$ drafts/checks totalling \$49,000.00 to cover the annual maintenance fee requirements on mining claims. The amounts of each draft/check are listed below and are grouped according to claim names. The actual list attached to the draft/check has the AMC numbers for your reference.

<u>Draft/Check</u> <u>AMOUNT</u>	<u>CLAIM NAME</u>	<u># of CLAIMS</u>
\$6,000.00	BF# 1 - 48	48 claims
\$7,625.00	CC# 1 - 26; CCW# 1- 35	61 claims
\$3,750.00	HB# 1 - 30	30 claims
\$4,625.00	Lucky Tie; Lucky Stop; LS# 1 - 35	37 claims
\$2,125.00	MAC # 1 - 3; MM # 1 - 10; IVY # 1 - 4	17 claims
\$8,625.00	OC # 1 - 39; OK # 1 - 30	69 claims
\$4,000.00	PM # 1 - 32	32 claims
\$6,250.00	WC # 10 - 59	50 claims
\$6,000.00	RB # 1 - 20; Rainbow # 1; Red Bluff # 4 - #7; Ethel MS # 1 - 2; Red Bluff # 10 - 14; WS # 1 - 16	* 48 claims
<u>\$49,000.00</u>		Total 392

Please update your records to show payment for the claims. Also, please date-stamp and return to me the attached copy of this letter for my records.

The receipt and accounting advice for this payment should be sent to me at the address noted on our letterhead.

If further information is required, please contact me at the numbers noted or email at javelino@telus.net. Thank you.

Yours truly,



Jorge Avelino
Tel. # (604) 662-3902
Fax # (604) 662-3904

Enclosures:

- Nine (9) U.S. \$ drafts/checks with respective AMC # and Claim Name lists
- One set of duplicate copy of this letter, drafts/checks, and lists

Retain Branch Copy
Conserver le feuillet de la Succursale.
Correspondent Bank No.
No de corresp. bancaire
100 06 05

BMO Bank of Montreal · Banque de Montréal
Draft / Traite / Giro / 滙票

45421848 0 82-109/1070

Date **AUG 14 2007**
US Dollars **US**
USD6,000.00
USD

Pay to the order of / Payez à l'ordre de
BUREAU OF LAND MANAGEMENT

BANK OF MONTREAL **US\$** 600000

RODINIA Minerals Inc.
Suite 800, 696 Howe Street, Vancouver, B.C. Canada V6C 2T5
Issued by / Émis Par
Integrated Payment Systems Inc., Englewood, Colorado
JPMorgan Chase Bank, N.A., Greeley, Colorado

RED BLUFF

for Bank of Montreal / pour la Banque de Montréal

[Signature]
Signing Officer / Signataire

BMO Bank of Montreal · Banque de Montréal
Draft / Traite / Giro / 滙票

45421848 0 82-109/1070

Date **AUG 14 2007**
US Dollars **US**
USD6,000.00
USD

Pay to the order of / Payez à l'ordre de
BUREAU OF LAND MANAGEMENT

BANK OF MONTREAL **US\$** 600000

Issued by / Émis Par
Integrated Payment Systems Inc., Englewood, Colorado
JPMorgan Chase Bank, N.A., Greeley, Colorado

Contact Integrated Payment Systems, Inc. for inquiries at 1-800-223-7520.
Note: When entering the serial number, add a leading zero, followed by the first eight numbers from the top right-hand corner.
Appelez Integrated Payment Systems, Inc. pour vos demandes: 1-800-223-7520.
Note: quand vous enregistrez le numero de serie du mandat, assurez vous d'introduire un 0 d'abord suivi avec les premiers huit numeros en haut du cote droit.

for Bank of Montreal / pour la Banque de Montréal

[Signature]
Signing Officer / Signataire

[Signature]
Signing Officer / Signataire

2 - Purchaser's Receipt / Reçu de l'acheteur

Red Bluff - 48 CLAIMS

Rodinia Minerals
Red Bluff Claims

Original Claims (Part of 161 claims - Workman Creek)

OLD AMC #	NEW AMC #	Claim Name	Section	Township	Range
363755	371987	RB # 1	31	5N	14E
363756	371988	RB # 2	31	5N	14E
363757	371989	RB # 3	32	5N	14E
363758	371990	RB # 4	32	5N	14E
363759	371991	RB # 5	32	5N	14E
363760	371992	RB # 6	31	5N	14E
363761	371993	RB # 7	31	5N	14E
363762	371994	RB # 8	32	5N	14E
363763	371995	RB # 9	32	5N	14E
363764	371996	RB # 10	32	5N	14E
Total RB Claims		10			

Red Bluff Claims

New Claims (Part of the 172 new claims)

RB Claims	NEW AMC #	Claim Name	Section	Township	Range
1	378775	RB # 11	32	5N	14E
2	378776	RB # 12	32	5N	14E
3	378777	RB # 13	32	5N	14E
4	378778	RB # 14	32	5N	14E
5	378779	RB # 15	32	5N	14E
6	378780	RB # 16	32	5N	14E
7	378781	RB # 17	32	5N	14E
8	378782	RB # 18	32	5N	14E
9	378783	RB # 19	32	5N	14E
10	378784	RB # 20	32	5N	14E
Total RB Claims		10			

ENTERED INTO COMPUTER
OCT 11 2007 *ps*

Red Bluff Claims
 Ethel Seehll Larsens

RB Claims	NEW AMC #	Claim Name	Section	Township	Range
1	60951	Rainbow # 1	32	5N	14E
2	58586	Red Bluff # 4	31	5N	14E
3	58587	Red Bluff # 5	31	5N	14E
4	58589	Red Bluff # 6	31	5N	14E
5	58590	Red Bluff # 7	31/32	5N	14E
6	43827	Mill Site # 1	31	5N	14E
7	43828	Mill Site # 2	31/6	4N	14E
8	370223	Red Bluff # 10	32	5N	14E
9	370224	Red Bluff # 11	32	5N	14E
10	370225	Red Bluff # 12	32	5N	14E
11	370226	Red Bluff # 13	32	5N	14E
12	370227	Red Bluff # 14	32	5N	14E
13	372045	WS # 1	31	5N	14E
14	372046	WS # 2	5/6/31	4N	14E
15	372047	WS # 3	6/31	4N	14E
16	372048	WS # 4	5/6	4N	14E
17	372049	WS # 5	6/31	4N	14E
18	372050	WS # 6	31/5/6	4N	14E
19	372051	WS # 7	6	4N	14E
20	372052	WS # 8	5/6	4N	14E
21	372053	WS # 9	6	4N	14E
22	372054	WS # 10	5/6	4N	14E
23	372055	WS # 11	6	4N	14E
24	372056	WS # 12	6	4N	14E
25	372057 372057	WS # 13	6	4N	14E
26	372058 372058	WS # 14	6	4N	14E
27	372059	WS # 15	6	4N	14E
28	372060	WS # 16	6	4N	14E
Total RB Claims		28			

TOTAL CLAIMS 48

TOTAL COST \$6,000



RODINIA

VIA FEDERAL EXPRESS

August 15, 2007

Bureau of Land Management
Arizona State Office
One North Central Avenue
Suite 800
Phoenix, Arizona
85004-4427

ATTENTION: Accounts/Claims

Dear Sirs:

Enclosed are nine (9) U.S. \$ drafts/checks totalling \$49,000.00 to cover the annual maintenance fee requirements on mining claims. The amounts of each draft/check are listed below and are grouped according to claim names. The actual list attached to the draft/check has the AMC numbers for your reference.

Draft/Check

<u>AMOUNT</u>	<u>CLAIM NAME</u>	<u># of CLAIMS</u>
\$6,000.00	BF# 1 - 48	48 claims
\$7,625.00	CC# 1 - 26; CCW# 1- 35	61 claims
\$3,750.00	HB# 1 - 30	30 claims
\$4,625.00	Lucky Tie; Lucky Stop; LS# 1 - 35	37 claims
\$2,125.00	MAC # 1 - 3; MM # 1 - 10; IVY # 1 - 4	17 claims
\$8,625.00	OC # 1 - 39; OK # 1 - 30	69 claims
\$4,000.00	PM # 1 - 32	32 claims
\$6,250.00	WC # 10 - 59	50 claims
\$6,000.00	RB # 1 - 20; Rainbow # 1; Red Bluff # 4 - #7; Ethel MS # 1 - 2; Red Bluff # 10 - 14; WS # 1 - 16	48 claims
<u>\$49,000.00</u>		

PHOENIX, ARIZONA

2007 AUG 17 A 10: 06


RECEIVED
B.L.M. AZ STATE OFFICE

Please update your records to show payment for the claims. Also, please date-stamp and return to me the attached copy of this letter for my records.

The receipt and accounting advice for this payment should be sent to me at the address noted on our letterhead.

If further information is required, please contact me at the numbers noted or email at javelino@telus.net. Thank you.

Yours truly,



Jorge Avelino
Tel. # (604) 662-3902
Fax # (604) 662-3904

Enclosures:

- Nine (9) U.S. \$ drafts/checks with respective AMC # and Claim Name lists
- One set of duplicate copy of this letter, drafts/checks, and lists

RECEIVED
B.L.M. AZ STATE OFFICE
2007 AUG 17 A 10: 06
PHOENIX, ARIZONA

Rodinia Minerals
Red Bluff Claims

OLD AMC #	NEW AMC #	Claim Name	Section	Township	Range
363755	371987	RB # 1	31	5N	14E
363756	371988	RB # 2	31	5N	14E
363757	371989	RB # 3	32	5N	14E
363758	371990	RB # 4	32	5N	14E
363759	371991	RB # 5	32	5N	14E
363760	371992	RB # 6	31	5N	14E
363761	371993	RB # 7	31	5N	14E
363762	371994	RB # 8	32	5N	14E
363763	371995	RB # 9	32	5N	14E
363764	371996	RB # 10	32	5N	14E
Total RB Claims		10			

Red Bluff Claims

RB Claims	NEW AMC #	Claim Name	Section	Township	Range
1	378775	RB # 11	32	5N	14E
2	378776	RB # 12	32	5N	14E
3	378777	RB # 13	32	5N	14E
4	378778	RB # 14	32	5N	14E
5	378779	RB # 15	32	5N	14E
6	378780	RB # 16	32	5N	14E
7	378781	RB # 17	32	5N	14E
8	378782	RB # 18	32	5N	14E
9	378783	RB # 19	32	5N	14E
10	378784	RB # 20	32	5N	14E
Total RB Claims		10			

RECEIVED
 B.L.M. AZ STATE OFFICE
 2007 AUG 17 A 10: 03
 PHOENIX, ARIZONA

RODINIA MINERALS

Red Bluff Claims

RB Claims	NEW AMC #	Claim Name	Section	Township	Range
1	60951	Rainbow # 1	32	5N	14E
2	58586	Red Bluff # 4	31	5N	14E
3	58587	Red Bluff # 5	31	5N	14E
4	58589	Red Bluff # 6	31	5N	14E
5	58590	Red Bluff # 7	31/32	5N	14E
6	43827	Mill Site # 1	31	5N	14E
7	43828	Mill Site # 2	31/6	4N	14E
8	370223	Red Bluff # 10	32	5N	14E
9	370224	Red Bluff # 11	32	5N	14E
10	370225	Red Bluff # 12	32	5N	14E
11	370226	Red Bluff # 13	32	5N	14E
12	370227	Red Bluff # 14	32	5N	14E
13	372045	WS # 1	31	5N	14E
14	372046	WS # 2	5/6/31	4N	14E
15	372047	WS # 3	6/31	4N	14E
16	372048	WS # 4	5/6	4N	14E
17	372049	WS # 5	6/31	4N	14E
18	372050	WS # 6	31/5/6	4N	14E
19	372051	WS # 7	6	4N	14E
20	372052	WS # 8	5/6	4N	14E
21	372053	WS # 9	6	4N	14E
22	372054	WS # 10	5/6	4N	14E
23	372055	WS # 11	6	4N	14E
24	372056	WS # 12	6	4N	14E
25	372057 372 057	WS # 13	6	4N	14E
26	372058 372 058	WS # 14	6	4N	14E
27	372059	WS # 15	6	4N	14E
28	372060	WS # 16	6	4N	14E
Total RB Claims		28			

Should read nos 25-28
see Email message

TOTAL CLAIMS 48

TOTAL COST \$6,000

PHOENIX, ARIZONA

2007 AUG 17 10:03

RECEIVED B.L.M. AZ STATE OFFICE

**Rodinia Minerals
Buckaroo Flats Claims**

BF Claims	NEW AMC #	Claim Name	Section	Township	Range
1	363766	BF # 1	25	7N	12E
2	363767	BF # 2	25	7N	12E
3	363768	BF # 3	30	7N	13E
4	363769	BF # 4	30	7N	13E
5	363770	BF # 5	30	7N	13E
6	363771	BF # 6	30,31	7N	13E
7	363772	BF # 7	30,31	7N	13E
8	363773	BF # 8	30,31	7N	13E
9	363774	BF # 9	25,36	7N	12E
10	363775	BF # 10	25,36	7N	12E
Total BF Claims		10			

Buckaroo Flats Claims

BF Claims	NEW AMC #	Claim Name	Section	Township	Range
1	378679	BF # 11	25	7N	12E
2	378680	BF # 12	25	7N	12E
3	378681	BF # 13	25	7N	12E
4	378682	BF # 14	25	7N	12E
5	378683	BF # 15	25	7N	12E
6	378684	BF # 16	25	7N	12E
7	378685	BF # 17	25	7N	12E
8	378686	BF # 18	25	7N	12E
9	378687	BF # 19	25	7N	12E
10	378688	BF # 20	25	7N	12E
11	378689	BF # 21	25	7N	12E
12	378690	BF # 22	25	7N	12E
13	378691	BF # 23	30	7N	13E
14	378692	BF # 24	24	7N	13E
15	378693	BF # 25	30	7N	13E
16	378694	BF # 26	30	7N	13E
17	378695	BF # 27	30	7N	13E
18	378696	BF # 28	30	7N	13E
19	378697	BF # 29	30	7N	13E
20	378698	BF # 30	30	7N	13E
21	378699	BF # 31	30	7N	13E

2007 AUG 17 A 10: 06

RECEIVED
B.L.M. AZ STATE OFFICE

RODINIA MINERALS
Buckaroo Flats Claims

BF Claims	NEW AMC #	Claim Name	Section	Township	Range
22	378700	BF # 32	30	7N	13E
23	378701	BF # 33	25	7N	12E
24	378702	BF # 34	25	7N	12E
25	378703	BF # 35	25	7N	12E
26	378704	BF # 36	25	7N	12E
27	378705	BF # 37	25	7N	12E
28	378706	BF # 38	25	7N	12E
29	378707	BF # 39	25	7N	12E
30	378708	BF # 40	36	7N	12E
31	378709	BF # 41	36	7N	12E
32	378710	BF # 42	36	7N	12E
33	378711	BF # 43	36	7N	12E
34	378712	BF # 44	36	7N	12E
35	378713	BF # 45	36	7N	12E
36	378714	BF # 46	31	7N	13E
37	378715	BF # 47	31	7N	13E
38	378716	BF # 48	31	7N	13E
Total BF Claims		38			

TOTAL CLAIMS 48

TOTAL COST \$ 6,000

ENTERED INTO COMPUTER
 OCT 11 2007 *LB*

PHOENIX, ARIZONA
 2007 AUG 17 10:09
 RECEIVED
 B.L.M. AZ STATE OFFICE

**Rodinia Minerals
Coon Creek Claims**

CC Claims	AMC #	Claim Name	Section	Township	Range
1	363776	CC # 1	31,6	5N, 4N	15E
2	363777	CC # 2	31,6	5N, 4N	15E
3	363778	CC # 3	31	5N	15E
4	363779	CC # 4	31,6	5N, 4N	15E
5	363780	CC # 5	31,36	5N	15E,14E
6	363781	CC # 6	31,6,1,36	5N, 4N	15E,14E
7	363782	CC # 7	31,36	5N	15E,14E
8	363783	CC # 8	31,36	5N, 4N	14E
9	363784	CC # 9	36	5N	14E
10	363785	CC # 10	36,1	5N, 4N	14E
11	363786	CC # 11	36	5N	14E
12	363787	CC # 12	36,1	5N, 4N	14E
13	363788	CC # 13	36	5N	14E
14	363789	CC # 14	36,1	5N, 4N	14E
15	363790	CC # 15	36	5N	14E
16	363791	CC # 16	36,1	5N, 4N	14E
17	363792	CC # 17	36	5N	14E
18	363793	CC # 18	36	5N	14E
19	363794	CC # 19	36	5N	14E
20	363795	CC # 20	36	5N	14E
21	363796	CC # 21	36	5N	14E
22	363797	CC # 22	36	5N	14E
23	363798	CC # 23	36	5N	14E
24	363799	CC # 24	35,36	5N	14E
25	363800	CC # 25	35,36	5N	14E
26	363801	CC # 26	35	5N	14E
Total CC Claims		26			

RECEIVED
 B.L.M. AZ STATE OFFICE
 2007 AUG 17 10:06
 PHOENIX, ARIZONA

**Rodinia Minerals
Coon Creek West Claims**

CCW Claims	NEW AMC #	Claim Name	Section	Township	Range
1	381174	CCW # 1	34	5N	14E
2	381175	CCW # 2	34	5N	14E
3	381176	CCW # 3	35	5N	14E
4	381177	CCW # 4	35	5N	14E
5	381178	CCW # 5	35	5N	14E
6	381179	CCW # 6	35	5N	14E
7	381180	CCW # 7	35	5N	14E
8	381181	CCW # 8	35	5N	14E
9	381182	CCW # 9	35	5N	14E
10	381183	CCW # 10	35	5N	14E
11	381184	CCW # 11	35	5N	14E
12	381185	CCW # 12	35	5N	14E
13	381186	CCW # 13	35	5N	14E
14	381187	CCW # 14	35	5N	14E
15	381188	CCW # 15	35	5N	14E
16	381189	CCW # 16	35	5N	14E
17	381190	CCW # 17	35	5N	14E
18	381191	CCW # 18	35	5N	14E
19	381192	CCW # 19	35	5N	14E
20	381193	CCW # 20	35	5N	14E
21	381194	CCW # 21	36	5N	14E
22	381195	CCW # 22	36	5N	14E
23	381196	CCW # 23	36	5N	14E
24	381197	CCW # 24	36	5N	14E
25	381198	CCW # 25	36	5N	14E
26	381199	CCW # 26	35	5N	14E
27	381200	CCW # 27	34	5N	14E
28	381201	CCW # 28	35	5N	14E
29	381202	CCW # 29	35	5N	14E
30	381203	CCW # 30	35	5N	14E
31	381204	CCW # 31	35	5N	14E
32	381205	CCW # 32	35	5N	14E
33	381206	CCW # 33	35	5N	14E
34	381207	CCW # 34	35	5N	14E
35	381208	CCW # 35	35	5N	12E
Total CCW Claims		35			

TOTAL CLAIMS

61

TOTAL COST

\$ 7,625

PHOENIX, ARIZONA

2007 AUG 17 10:09

RECEIVED
B.L.M. AZ STATE OFFICE

**Rodinia Minerals
Hackberry Claims**

HB Claims	NEW AMC #	Claim Name	Section	Township	Range
1	381209	HB # 1	4	4N	14E
2	381210	HB # 2	4	4N	14E
3	381211	HB # 3	4	4N	14E
4	381212	HB # 4	4	4N	14E
5	381213	HB # 5	4	4N	14E
6	381214	HB # 6	4	4N	14E
7	381215	HB # 7	9	4N	14E
8	381216	HB # 8	9	4N	14E
9	381217	HB # 9	9	4N	14E
10	381218	HB # 10	9	4N	14E
11	381219	HB # 11	9	4N	14E
12	381220	HB # 12	9	4N	14E
13	381221	HB # 13	9	4N	14E
14	381222	HB # 14	9	4N	14E
15	381223	HB # 15	9	4N	14E
16	381224	HB # 16	9	4N	14E
17	381225	HB # 17	9	4N	14E
18	381226	HB # 18	9	4N	14E
19	381227	HB # 19	9	4N	14E
20	381228	HB # 20	9	4N	14E
21	381229	HB # 21	9	4N	14E
22	381230	HB # 22	9	4N	14E
23	381231	HB # 23	9	4N	14E
24	381232	HB # 24	9	4N	14E
25	381233	HB # 25	3	4N	14E
26	381234	HB # 26	10	4N	14E
27	381235	HB # 27	10	4N	14E
28	381236	HB # 28	10	4N	14E
29	381237	HB # 29	10	4N	14E
30	381238	HB # 30	10	4N	14E
Total HB Claims		30			

TOTAL COST

\$3,750

PHOENIX, ARIZONA
2007 AUG 17 10:09
RECEIVED
B.L.M. AZ STATE OFFICE

**Rodinia Minerals
Lucky Stop Claims**

LS Claims	NEW AMC #	Claim Name	Section	Township	Range
2	373942	Lucky Tie	30	6N	14E
2	373941	Lucky Stop	30	6N	14E
3	373940	LS # 1	30	6N	14E
4	373939	LS # 2	30	6N	14E
5	373934	LS # 3	30	6N	14E
6	373933	LS # 4	30	6N	14E
7	373932	LS # 5	30	6N	14E
8	373938	LS # 6	30	6N	14E
9	373937	LS # 7	30	6N	14E
10	373931	LS # 8	30	6N	14E
11	373936	LS # 9	30	6N	14E
12	373935	LS # 10	30	6N	14E
Total LS Claims	12				

**Rodinia Minerals
Lucky Stop Claims**

LS Claims	NEW AMC #	Claim Name	Section	Township	Range
1	363804	LS # 11	30	6N	14E
2	363805	LS # 12	30	6N	14E
3	363806	LS # 13	29,30	6N	14E
4	363807	LS # 14	29,30	6N	14E
5	363808	LS # 15	30	6N	14E
6	363809	LS # 16	16	6N	14E
7	363810	LS # 17	30,31	6N	14E
8	363811	LS # 18	30,31	6N	14E
9	363812	LS # 19	29,30,31,32	6N	14E
10	363813	LS # 20	29,32	6N	14E
11	363814	LS # 21	29,32	6N	14E
12	363815	LS # 22	29,32	6N	14E
13	363816	LS # 23	30,31	6N	14E
14	363817	LS # 24	30,31	6N	14E
15	363818	LS # 25	30,31	6N	14E
16	363819	LS # 26	30,31	6N	14E
17	363820	LS # 27	30,31	6N	14E
18	363821	LS # 28	30,31	6N	14E
19	363822	LS # 29	31	6N	14E
20	363823	LS # 30	31,32	6N	14E
21	363824	LS # 31	9	6N	14E
22	363825	LS # 32	32	6N	14E
23	363826	LS # 33	32	6N	14E
24	363827	LS # 34	32	6N	14E
25	363828	LS # 35	32	6N	14E
Total LS Claims	25				

TOTAL CLAIMS

37

TOTAL COST

\$4,625

2001 AUG 17 A.M. 05
 B.L.M. AZ STATE OFFICE

**Rodinia Minerals
MAC Claims**

Gila County doc	NEW AMC #	Claim Name	Section	Township	Range
2006-015923	373945	MAC #1	30	6N	14E
2006-016190	373944	MAC #2	30	6N	14E
2006-015937	373943	MAC #3	30	6N	14E
Total MAC Claims		3			

RECEIVED
B.L.M. AZ STATE OFFICE
2007 AUG 17 A 10: 05
PHOENIX, ARIZONA

**Rodinia Minerals
MM Claims**

MM Claims	NEW AMC #	Claim Name	Section	Township	Range
1	363829	MM # 1	17	7N	13E
2	363830	MM # 2	17	7N	13E
3	363831	MM # 3	17	7N	13E
4	363832	MM # 4	17	7N	13E
5	363833	MM # 5	17	7N	13E
6	363834	MM # 6	17	7N	13E
7	363835	MM # 7	17	7N	13E
8	363836	MM # 8	17	7N	13E
9	363837	MM # 9	17	7N	13E
10	363838	MM # 10	17	7N	13E
Total MM Claims		10			

RECEIVED
B.L.M. AZ STATE OFFICE
2007 AUG 17 A 10:05
PHOENIX, ARIZONA

**Rodinia Minerals
IVY Claims**

IVY Claims	NEW AMC #	Claim Name	Section	Township	Range
2	373929	IVY # 1	30	6N	14E
2	373930	IVY # 2	30	6N	14E
Total IVY Claims		2			

IVY Claims

IVY Claims	NEW AMC #	Claim Name	Section	Township	Range
1	363802	IVY # 3	30	6N	14E
2	363803	IVY # 4	30	6N	14E
Total IVY Claims		2			

TOTAL CLAIMS

17

TOTAL COST

~~\$500~~ 2,125

RECEIVED
B.L.M. AZ STATE OFFICE
2007 AUG 17 A 10: 05
PHOENIX, ARIZONA

**Rodinia Minerals
Oak Creek Claims**

OC Claims	AMC #	Claim Name	Section	Township	Range
1	363839	OC # 1	33	5N	14E
2	363840	OC # 2	33	5N	14E
3	363841	OC # 3	33	5N	14E
4	363842	OC # 4	33	5N	14E
5	363843	OC # 5	33,34	5N	14E
6	363844	OC # 6	34	5N	14E
7	363845	OC # 7	34	5N	14E
8	363846	OC # 8	33,34	5N	14E
9	363847	OC # 9	33	5N	14E
10	363848	OC # 10	33	5N	14E
11	363849	OC # 11	33	5N	14E
Total OC Claims		11			

**Rodinia Minerals
Oak Creek Claims**

OC Claims	NEW AMC #	Claim Name	Section	Township	Range
1	378717	OC # 12	33	5N	14E
2	378718	OC # 13	33	5N	14E
3	378719	OC # 14	33	5N	14E
4	378720	OC # 15	33	5N	14E
5	378721	OC # 16	33	5N	14E
6	378722	OC # 17	33	5N	14E
7	378723	OC # 18	33	5N	14E
8	378724	OC # 19	33	5N	14E
9	378725	OC # 20	33	5N	14E
10	378726	OC # 21	33	5N	14E
11	378727	OC # 22	33	5N	14E
12	378728	OC # 23	32	5N	14E
13	378729	OC # 24	32	5N	14E
14	378730	OC # 25	32	5N	14E
15	378731	OC # 26	33	5N	14E
16	378732	OC # 27	33	5N	14E
17	378733	OC # 28	33	5N	14E
18	378734	OC # 29	33	5N	14E

PHOENIX, ARIZONA

2007 AUG 17 10:05

RECEIVED
B.L.M. AZ STATE OFFICE

**Rodinia Minerals
Oak Creek Claims**

OC Claims		NEW AMC #		Claim Name		Section	Township		Range
19		378735		OC # 30		33	5N	14E	
20		378736		OC # 31		33	5N	14E	
21		378737		OC # 32		33	5N	14E	
22		378738		OC # 33		33	5N	14E	
23		378739		OC # 34		33	5N	14E	
24		378740		OC # 35		33	5N	14E	
25		378741		OC # 36		33	5N	14E	
26		378742		OC # 37		33	5N	14E	
27		378743		OC # 38		33	5N	14E	
28		378744		OC # 39		33	5N	14E	
Total OC Claims			28						

**Rodinia Minerals
Oak Creek Claims**

OK Claims		NEW AMC #		Claim Name		Section	Township		Range
1		378745		OK # 1		28	5N	14E	
2		378746		OK # 2		28	5N	14E	
3		378747		OK # 3		28	5N	14E	
4		378748		OK # 4		28	5N	14E	
5		378749		OK # 5		28	5N	14E	
6		378750		OK # 6		28	5N	14E	
7		378751		OK # 7		27	5N	14E	
8		378752		OK # 8		27	5N	14E	
9		378753		OK # 9		27	5N	14E	
10		378754		OK # 10		27	5N	14E	
11		378755		OK # 11		27	5N	14E	
12		378756		OK # 12		27	5N	14E	
13		378757		OK # 13		27	5N	14E	
14		378758		OK # 14		27	5N	14E	
15		378759		OK # 15		27	5N	14E	
16		378760		OK # 16		27	5N	14E	
17		378761		OK # 17		27	5N	14E	
18		378762		OK # 18		27	5N	14E	
19		378763		OK # 19		27	5N	14E	
20		378764		OK # 20		27	5N	14E	

PHOENIX, ARIZONA

2007 AUG 17 A 10: 05

RECEIVED
B.L.M. AZ STATE OFFICE

**Rodinia Minerals
Oak Creek Claims**

OK Claims		NEW AMC #	Claim Name	Section	Township	Range
21		378765	OK # 21	27	5N	14E
22		378766	OK # 22	27	5N	14E
23		378767	OK # 23	27	5N	14E
24		378768	OK # 24	27	5N	14E
25		378769	OK # 25	27	5N	14E
26		378770	OK # 26	27	5N	14E
27		378771	OK # 27	28	5N	14E
28		378772	OK # 28	28	5N	14E
29		378773	OK # 29	28	5N	14E
30		378774	OK # 30	28	5N	14E
Total OK Claims		30				
Total Oak Creek Claims		58				

TOTAL 69

TOTAL COST \$8,625

RECEIVED
B.L.M. AZ STATE OFFICE
2007 AUG 17 A 10: 04
PHOENIX, ARIZONA

**Rodinia Minerals
Pendelton Mesa Claims**

PM Claims	AMC #	Claim Name	Section	Township	Range
1	363850	PM # 1	11,12	7N	14E
2	363851	PM # 2	12	7N	14E
3	363852	PM # 3	11	7N	14E
4	363853	PM # 4	11	7N	14E
5	363854	PM # 5	11	7N	14E
6	363855	PM # 6	11	7N	14E
7	363856	PM # 7	11,12	7N	14E
8	363857	PM # 8	12	7N	14E
9	363858	PM # 9	12	7N	14E
10	363859	PM # 10	12	7N	14E
11	363860	PM # 11	11	7N	14E
12	363861	PM # 12	11	7N	14E
13	363862	PM # 13	11	7N	14E
14	363863	PM # 14	11	7N	14E
15	363864	PM # 15	11	7N	14E
16	363865	PM # 16	11	7N	14E
17	363866	PM # 17	11	7N	14E
18	363867	PM # 18	12	7N	14E
19	363868	PM # 19	12	7N	14E
20	363869	PM # 20	12	7N	14E
21	363870	PM # 21	12	7N	14E
22	363871	PM # 22	11,14	7N	14E
23	363872	PM # 23	11,14	7N	14E
24	363873	PM # 24	11,14	7N	14E
25	363874	PM # 25	11,14	7N	14E
26	363875	PM # 26	11,14	7N	14E
27	363876	PM # 27	11,14	7N	14E
28	363877	PM # 28	11,14	7N	14E
29	363878	PM # 29	12,13	7N	14E
30	363879	PM # 30	12,13	7N	14E
31	363880	PM # 31	12,13	7N	14E
32	363881	PM # 32	12,13	7N	14E
Total PM Claims		32			

TOTAL COST

\$4,000

PHOENIX, ARIZONA

2007 AUG 17 10:04

RECEIVED
B.L.M. AZ STATE OFFICE

**Rodinia Minerals
Workman Creek Claims**

WC Claims	NEW AMC #	Claim Name	Section	Township	Range
1	378785	WC #10	19	6N	14E
2	373946	WC #11	19	6N	14E
3	373947	WC #12	19	6N	14E
4	373948	WC #13	19	6N	14E
5	373949	WC #14	19	6N	14E
6	373950	WC #15	19	6N	14E
7	373951	WC #16	19	6N	14E
8	373952	WC #17	19	6N	14E
9	373953	WC #18	19	6N	14E
10	373954	WC #19	19	6N	14E
11	373955	WC #20	19	6N	14E
12	373956	WC #21	19	6N	14E
13	373957	WC #22	19	6N	14E
14	373958	WC #23	19	6N	14E
15	373959	WC #24	19	6N	14E
Total WC Claims		15			

**Rodinia Minerals
Workman Creek Claims**

WC Claims	AMC #	Claim Name	Section	Township	Range
1	363882	WC #25	19	6N	14E
2	363883	WC #26	19	6N	14E
3	363884	WC #27	19	6N	14E
4	363885	WC #28	19	6N	14E
5	363886	WC #29	19,20	6N	14E
6	363887	WC #30	19,20,29,30	6N	14E
7	363888	WC #31	19,30	6N	14E
8	363889	WC #32	19,30	6N	14E
9	363890	WC #33	19,30	6N	14E
10	363891	WC #34	30	6N	14E
11	363892	WC #35	29,30	6N	14E
12	363893	WC #36	29,30	6N	14E
13	363894	WC #37	20,29,30	6N	14E
14	363895	WC #38	20,29	6N	14E
15	363896	WC #39	29	6N	14E

PHOENIX, ARIZONA

2007 AUG 17 10:04

RECEIVED
B.L.M. AZ STATE OFFICE

**Rodinia Minerals
Workman Creek Claims**

WC Claims	AMC #	Claim Name	Section	Township	Range
16	363897	WC #40	29	6N	14E
17	363898	WC #41	29	6N	14E
18	363899	WC #42	29,30	6N	14E
19	363900	WC #43	29,30	6N	14E
20	363901	WC #44	29	6N	14E
21	363902	WC #45	29	6N	14E
22	363903	WC #46	29	6N	14E
23	363904	WC #47	29	6N	14E
24	363905	WC #48	29	6N	14E
Total WC Claims			24		

WC Claims	AMC #	Claim Name	Section	Township	Range
1	363906	WC #49	19	6N	14E
2	363907	WC #50	24	6N	14E
3	363908	WC #51	24	6N	14E
4	363909	WC #52	24	6N	14E
5	363910	WC #53	24	6N	14E
6	363911	WC #54	24	6N	14E
7	363912	WC #55	24	6N	14E
8	363913	WC #56	24	6N	14E
9	363914	WC #57	24	6N	14E
10	363915	WC #58	24	6N	14E
11	363916	WC #59	24	6N	14E
Total WC Claims			11		

TOTAL CLAIMS 50

TOTAL COST 6250

PHOENIX, ARIZONA

2007 AUG 17 10:04

RECEIVED
B.L.M. AZ STATE OFFICE

United States Department of the Interior
Bureau of Land Management
 BUSINESS & SUPPORT SVCS DIV
 ONE N CENTRAL AVE SUITE 800
 PHOENIX, AZ 85004 -4427
 Phone: (602) 417-9200

Receipt

No:

1546967

Transaction #: 1598363		ENTERED INTO COMPUTER OCT 11 2007
Date of Transaction: 08/17/2007		
CUSTOMER:	RODINIA MINERALS 595 HOWE ST. STE. 600 VANCOUVER, BC CANADA, NS V6C 2T5	<i>PS to verified</i> OCT 11 2007

LINE #	QTY	DESCRIPTION	REMARKS	UNIT PRICE	TOTAL
1	1.00	LOCATABLE MINERALS / MINING CLAIMS-NOT NEW-UNADJUD,ONE AUTH NO. ONLY / MINING CLAIM MONEY RECEIVED (455) CASES: AMC371987/\$6000.00	MAINT 2008 (48)	- n/a -	6000.00
2	1.00	LOCATABLE MINERALS / MINING CLAIMS-NOT NEW-UNADJUD,ONE AUTH NO. ONLY / MINING CLAIM MONEY RECEIVED (455) CASES: AMC363766/\$6000.00	MAINT 2008 (48)	- n/a -	6000.00
3	1.00	LOCATABLE MINERALS / MINING CLAIMS-NOT NEW-UNADJUD,ONE AUTH NO. ONLY / MINING CLAIM MONEY RECEIVED (455) CASES: AMC363776/\$7625.00	MAINT 2008 (61)	- n/a -	7625.00
4	1.00	LOCATABLE MINERALS / MINING CLAIMS-NOT NEW-UNADJUD,ONE AUTH NO. ONLY / MINING CLAIM MONEY RECEIVED (455) CASES: AMC381209/\$3750.00	MAINT 2008 (30)	- n/a -	3750.00
5	1.00	LOCATABLE MINERALS / MINING CLAIMS-NOT NEW-UNADJUD,ONE AUTH NO. ONLY / MINING CLAIM MONEY RECEIVED (455) CASES: AMC373942/\$4625.00	MAINT 2008 (37)	- n/a -	4625.00
6	1.00	LOCATABLE MINERALS / MINING CLAIMS-NOT NEW-UNADJUD,ONE AUTH NO. ONLY / MINING CLAIM MONEY RECEIVED (455) CASES: AMC373945/\$2125.00	MAINT 2008 (17)	- n/a -	2125.00
7	1.00	LOCATABLE MINERALS / MINING CLAIMS-NOT NEW-UNADJUD,ONE AUTH NO. ONLY / MINING CLAIM MONEY RECEIVED (455) CASES: AMC363839/\$8625.00	MAINT 2008 (69)	- n/a -	8625.00
8	1.00	LOCATABLE MINERALS / MINING CLAIMS-NOT NEW-UNADJUD,ONE AUTH NO. ONLY / MINING CLAIM MONEY RECEIVED (455) CASES: AMC363850/\$4000.00	MAINT 2008 (32)	- n/a -	4000.00

9	1.00	LOCATABLE MINERALS / MINING CLAIMS-NOT NEW-UNADJUD, ONE AUTH NO. ONLY / MINING CLAIM MONEY RECEIVED (455) CASES: AMC378785/\$6250.00	MAINT 2008 (50)	- n/a -	6250.00
TOTAL:					\$49,000.00

PAYMENT INFORMATION					
1	AMOUNT:	\$8,625.00	POSTMARKED:	8/16/07 0:00	
	TYPE:	CHECK	RECEIVED:	08/17/2007	
	CHECK NO:	454218516			
	NAME:	RODINIA MINERALS 595 HOWE ST. STE. 600 VANCOUVER, BC CANADA NS V6C 2T5			
2	AMOUNT:	\$7,625.00	POSTMARKED:	8/16/07 0:00	
	TYPE:	CHECK	RECEIVED:	08/17/2007	
	CHECK NO:	454218453			
	NAME:	RODINIA MINERALS 595 HOWE ST. STE. 600 VANCOUVER, BC CANADA NS V6C 2T5			
3	AMOUNT:	\$6,250.00	POSTMARKED:	8/16/07 0:00	
	TYPE:	CHECK	RECEIVED:	08/17/2007	
	CHECK NO:	454218498			
	NAME:	RODINIA MINERALS 595 HOWE ST. STE. 600 VANCOUVER, BC CANADA NS V6C 2T5			
4	AMOUNT:	\$6,000.00	POSTMARKED:	8/16/07 0:00	
	TYPE:	CHECK	RECEIVED:	08/17/2007	
	CHECK NO:	454218471			
	NAME:	RODINIA MINERALS 595 HOWE ST. STE. 600 VANCOUVER, BC CANADA NS V6C 2T5			
5	AMOUNT:	\$6,000.00	POSTMARKED:	8/17/07 0:00	
	TYPE:	CHECK	RECEIVED:	08/17/2007	
	CHECK NO:	454218480			
	NAME:	RODINIA MINERALS 595 HOWE ST. STE. 600 VANCOUVER, BC CANADA NS V6C 2T5			
6	AMOUNT:	\$4,625.00	POSTMARKED:	8/16/07 0:00	
	TYPE:	CHECK	RECEIVED:	08/17/2007	

	CHECK NO:	454218507	
	NAME:	RODINIA MINERALS 595 HOWE ST. STE. 600 VANCOUVER, BC CANADA NS V6C 2T5	
7	AMOUNT:	\$4,000.00	POSTMARKED: 8/16/07 0:00
	TYPE:	CHECK	RECEIVED: 08/17/2007
	CHECK NO:	454218525	
	NAME:	RODINIA MINERALS 595 HOWE ST. STE. 600 VANCOUVER, BC CANADA NS V6C 2T5	
8	AMOUNT:	\$3,750.00	POSTMARKED: 8/16/07 0:00
	TYPE:	CHECK	RECEIVED: 08/17/2007
	CHECK NO:	454218462	
	NAME:	RODINIA MINERALS 595 HOWE ST. STE. 600 VANCOUVER, BC CANADA NS V6C 2T5	
9	AMOUNT:	\$2,125.00	POSTMARKED: 8/16/07 0:00
	TYPE:	CHECK	RECEIVED: 08/17/2007
	CHECK NO:	311333706	
	NAME:	RODINIA MINERALS 595 HOWE ST. STE. 600 VANCOUVER, BC CANADA NS V6C 2T5	

REMARKS

This receipt was generated by the automated BLM Collections and Billing System and is a paper representation of a portion of the official electronic record contained therein.

AMC 372045
 AMC 370223
 AMC 368429
 AMC 43827
 AMC 58399
 AMC 60951

MAINTENANCE FEE PAYMENT

Ethel Schell Larsen's Red Bluff
 Claimant Name: Mine, LLC
 Address: 11 W. Jefferson, Ste. 8
 City: Phoenix State: AZ Zip: 85003
 Telephone: 602-258-8441
 E-mail address: redbluffu@aol.com
 Signature: Be Lenora Cotter
 Check here if this is a change of address.

RECEIVED
 BLM, AZ STATE OFFICE
 2006 AUG 16 A 10:56
 PHOENIX, ARIZONA
 BLM Date Stamp

LINE NO.	AMC NUMBER	CLAIM/SITE NAME	COUNTY RECORDER DATA (If available)	TWP	RNG	SEC
1	60951	Rainbow No. 1	Docket 74 Page 252			
2	58586	RedBluff No. 4	Docket 397 Pg 929			
3	58587	RedBluff No. 5	Docket 397 Pg 931			
4	58589	RedBluff No. 6	Docket 397 Pg 933			
5	58590	RedBluff No. 7	Docket 397 Pg 933			
6	43827	Ethel Schell Larsen's Red Bluff Mill Site No. 1	s Doc 397 P 925 No. 1	5N	14E	31
7	43828	Ethel Schell Larsen's Red Bluff Mill Site No. 2	s Doc 397 P 927 No. 2	4N	14E	31/6
8	368429	Bull Canyon No. 1		5N	15E	24/25
9	368430	Bull Canyon No. 2		5N	15E	24/19
10	368431-32	Bull Canyon No. 3		5N	15E	19

List additional claims on Form MCF114.

Bureau of Land Management
Arizona State Office
www.az.blm.gov

No. of Claims: 32 x \$125 = \$4,000.00
 Check No: 1011 Init. EDG
 Receipt No.: 1335923
 For BLM Use Only

Form: MCF112
 Revised July 2005

This form is available from the **Arizona Department of Mines and Mineral Resources** and may be reproduced.

9/11/06 RE

SUPPLEMENTAL ATTACHMENT

May be used with the following forms for listing additional mining claims:

Check One.

- Affidavit of Performance of Annual Work
- Maintenance Fee Payment
- Notice of Intent to Hold Mining Claims
- Notice of Non-Liability for Labor and Materials Furnished

RECEIVED
 B.L.M. ARIZONA STATE OFFICE
 PHOENIX, ARIZONA
 2006 AUG 16 A 10 56
 BLM Date Stamp

LINE NO.	AMC NUMBER	CLAIM/SITE NAME	COUNTY RECORDER DATA (If available)	TWP	RNG	SEC
11	368432	Bull Canyon No. 4		5N	15E	19/30
12	370223	Red Bluff 10		5N	14E	32
13	370224	Red Bluff 11		5N	14E	32
14	370225	Red Bluff 12		5N	14E	32
15	370226	Red Bluff 13		5N	14E	32
16	370227	Red Bluff 14		5N	14E	32
17	372045	WS #1		5N	14E	31
18	372046	WS #2		4N	14E	5/6/31
19	372047	WS #3		4N	14E	6/31
20	372048	WS #4		4N	14E	5/6
21	372049	WS #5		4N	14E	6/31
22	372050	WS #6		4N	14E	31/5/6
23	372051	WS #7		4N	14E	6
24	372052	WS #8		4N	14E	5/6
25	372053	WS #9		4N	14E	6
26	372054	WS #10		4N	14E	5/6
27	372055	WS #11		4N	14E	6
28	372056	WS #12		4N	14E	6
29	372057	WS #13		4N	14E	6

Form MCF114
Revised June 2005

This form is available from the **Arizona Department of Mines & Mineral Resources** and may be reproduced.

United States Department of the Interior
Bureau of Land Management
 BUSINESS & SUPPORT SVCS DIV
 ONE N CENTRAL AVE
 PHOENIX, AZ 85004 -2203
 Phone: (602) 417-9200

Receipt

No:

1335923

Transaction #: 1381047	
Date of Transaction: 08/16/2006	
CUSTOMER:	ETHEL SCHELL LARSEN'S RED BLUFF 11 W JEFFERSON, STE 8 PHOENIX,AZ 85003

LINE #	QTY	DESCRIPTION	REMARKS	UNIT PRICE	TOTAL
1	1.00	LOCATABLE MINERALS / MINING CLAIMS-NOT NEW-UNADJUD,ONE AUTH NO. ONLY / MINING CLAIM MONEY RECEIVED (455) CASES: AMC60951/\$4000.00	MAINT 2007 (32)	- n/a -	4000.00
TOTAL:					\$4,000.00

PAYMENT INFORMATION			
1	AMOUNT:	\$4,000.00	POSTMARKED: N/A
	TYPE:	CHECK	RECEIVED: 08/16/2006
	CHECK NO:	1011	
	NAME:	ETHEL SCHELL LARSEN'S RED BLUFF 1144 E JEFFERSON PHOENIX AZ 85003	

REMARKS

This receipt was generated by the automated BLM Collections and Billing System and is a paper representation of a portion of the official electronic record contained therein.

**United States Department of the Interior
Bureau of Land Management**

BUSINESS & SUPPORT SVCS DIV
222 N CENTRAL AVE
PHOENIX, AZ 85004 -2203
Phone: (602) 417-9200

Receipt	
No:	1111737

Transaction #: 1150467

Date of Transaction: 07/18/2005

AMC 60951

CUSTOMER:	ETHEL SHELL LARSON'S RED BLUFF MINE,LLC 1144 E JEFFERSON PHOENIX,AZ 85034
------------------	---

LINE #	QTY	DESCRIPTION	REMARKS	UNIT PRICE	TOTAL
1	1.00	LOCATABLE MINERALS / MINING CLAIMS-NOT NEW-UNADJUD,ONE AUTH NO. ONLY / MINING CLAIM MONEY RECEIVED (455) CASES: AMC60951/\$125.00	MAIN 2006 (1)	- n/a -	125.00
TOTAL:					\$125.00

PAYMENT INFORMATION		
1	AMOUNT: \$125.00	POSTMARKED: 07/13/2005
	TYPE: CHECK	RECEIVED: 07/14/2005
	CHECK NO: 1001	
	NAME: ETHEL SHELL LARSEN'S RED BLUFF 1144 E JEFFERSON PHOENIX AZ 85034	

REMARKS

This receipt was generated by the automated BLM Collections and Billing System and is a paper representation of a portion of the official electronic record contained therein.

ENTERED IN COMPUTER
JS 8/9/05

ETHEL SHELL LARSON'S RED BLUFF MINE, LLC

1144 E. JEFFERSON
PHOENIX, AZ 85034
(602)254-6044

AMC 60951

July 7, 2005

1 claim @ \$125.00 = \$125.
CK # 1001
Receipt # 1111937

BUREAU OF LAND MANAGEMENT
222 N. Central Ave.
Phoenix, Arizona 85004-2203

Re: Rental fee for fiscal year 2006

Dear Sirs:


Please find enclosed my check in the amount of \$125.00 for the fiscal year 2006 rental fee on the following load claim.

<u>CLAIM</u>	<u>DOCKET</u>	<u>PAGE</u>	<u>AMC</u>	<u>OWNER</u>
Rainbow No. 1	74	252	60951	Ethel Shell Larson's Red Bluff Mine LLC

If there are any mistakes or problems whatsoever, please notify me immediately. Please acknowledge receipt.

Thank you for your courtesies in this matter.

Sincerely,



Andrew Marshall

RECEIVED
BUREAU OF
LAND MANAGEMENT
2005 JUL 14 P 12:45
ARIZONA
STATE OFFICE
PHOENIX, ARIZONA

AM/ bmc
enc.

ENTERED IN COMPUTER

RS 8/9/05

Amc 60951

CHARLES E. MARSHALL, P.C.
ATTORNEY AT LAW
SUITE 8, LUHRS ARCADE
11 WEST JEFFERSON
PHOENIX, ARIZONA 85003
(602) 258-8441

November 4, 2004

Via Certified Mail

BUREAU OF LAND MANAGEMENT
222 N. Central Ave.
Phoenix, Arizona 85004-2203

Re: Additional Rental fee for fiscal year 2005

Dear Sirs:


Please find enclosed my check in the amount of \$25.00 for the additional fee per your letter of 11/3/04 for the fiscal year 2005 rental fee on the following load claim.

<u>CLAIM</u>	<u>DOCKET</u>	<u>PAGE</u>	<u>AMC</u>	<u>OWNER</u>
Rainbow No. 1	74	252	60951	Charles E. Marshall

If there are any mistakes or problems whatsoever, please notify me immediately. Please acknowledge receipt.

Thank you for your courtesies in this matter.

Sincerely,


Charles E. Marshall

CEM/ bmc
enc.

RECEIVED
BUREAU OF
LAND MANAGEMENT
2004 NOV -5 A 11: 59
ARIZONA
STATE OFFICE
PHOENIX, ARIZONA

ENTERED INTO COMPUTER

11/15/04 AB

United States Department of the Interior
Bureau of Land Management
 BUSINESS & SUPPORT SVCS DIV
 222 N CENTRAL AVE
 PHOENIX, AZ 85004 -2203
 Phone: (602) 417-9200

Receipt

No:

980907

Transaction #: 1015959

Date of Transaction: 11/08/2004

CUSTOMER: CHARLES E MARSHALL
 11 W JEFFERSON
 STE 8
 PHOENIX, AZ 85003

LINE #	QTY	DESCRIPTION	REMARKS	UNIT PRICE	TOTAL
1	1.00	LOCATABLE MINERALS / MINING CLAIMS-NOT NEW-UNADJUD, ONE AUTH NO. ONLY / MINING CLAIM MONEY RECEIVED (455) CASES: AMC60951/\$25.00	SUPPL PYMT (1)	- n/a -	25.00
TOTAL:					\$25.00

PAYMENT INFORMATION

1	AMOUNT:	\$25.00	POSTMARKED:	11/04/2004
	TYPE:	CHECK	RECEIVED:	11/05/2004
	CHECK NO:	279		
	NAME:	MARSHALL, CHARLES E 11 W JEFFERSON STE 8 PHOENIX AZ 85003		

REMARKS

This receipt was generated by the automated BLM Collections and Billing System and is a paper representation of a portion of the official electronic record contained therein.

CHARLES E. MARSHALL, P.C.
ATTORNEY AT LAW
SUITE 8, LUHRS ARCADE
11 WEST JEFFERSON
PHOENIX, ARIZONA 85003
(602) 258-8441

AMC 60951

June 3, 2004

BUREAU OF LAND MANAGEMENT
222 N. Central Ave.
Phoenix, Arizona 85004-2203

Re: Rental fee for fiscal year 2005

Dear Sirs:

Please find enclosed my check in the amount of \$100.00 for the fiscal year 2005 rental fee on the following load claim.

<u>CLAIM</u>	<u>DOCKET</u>	<u>PAGE</u>	<u>AMC</u>	<u>OWNER</u>
Rainbow No. 1	74	252	60951	Charles E. Marshall

If there are any mistakes or problems whatsoever, please notify me immediately. Please acknowledge receipt.

Thank you for your courtesies in this matter.

Sincerely,



Charles E. Marshall


CEM/ bmc
enc.

RECEIVED
BUREAU OF
LAND MANAGEMENT
2004 JUN - 9 A 9: 36
ARIZONA
STATE OFFICE
PHOENIX, ARIZONA

ENTERED INTO COMPUTER

6/23/04 AB

United States Department of the Interior
Bureau of Land Management
 BUSINESS & SUPPORT SVCS DIV
 222 N CENTRAL AVE
 PHOENIX, AZ 85004 -2203
 Phone: (602) 417-9200



Transaction #: 923163
Date of Transaction: 06/10/2004

CUSTOMER: CHARLES E MARSHALL
 11 W JEFFERSON
 STE 8
 PHOENIX, AZ 85003

LINE #	QTY	DESCRIPTION	REMARKS	UNIT PRICE	TOTAL
1	1.00	LOCATABLE MINERALS / MINING CLAIMS-NOT NEW-UNADJUD, ONE AUTH NO. ONLY / MINING CLAIM MONEY RECEIVED (455) CASES: AMC60951/\$100.00	MAINT 2004(1)	- n/a -	100.00
TOTAL:					\$100.00

PAYMENT INFORMATION									
1	<table border="1"> <tr> <td>AMOUNT: \$100.00</td> <td>POSTMARKED: 06/07/2004</td> </tr> <tr> <td>TYPE: CHECK</td> <td>RECEIVED: 06/09/2004</td> </tr> <tr> <td>CHECK NO: 228</td> <td></td> </tr> <tr> <td colspan="2">NAME: MARSHALL, CHARLES E 11 W JEFFERSON STE 8 PHOENIX AZ 85003</td> </tr> </table>	AMOUNT: \$100.00	POSTMARKED: 06/07/2004	TYPE: CHECK	RECEIVED: 06/09/2004	CHECK NO: 228		NAME: MARSHALL, CHARLES E 11 W JEFFERSON STE 8 PHOENIX AZ 85003	
AMOUNT: \$100.00	POSTMARKED: 06/07/2004								
TYPE: CHECK	RECEIVED: 06/09/2004								
CHECK NO: 228									
NAME: MARSHALL, CHARLES E 11 W JEFFERSON STE 8 PHOENIX AZ 85003									

REMARKS:

This receipt was generated by the automated BLM Collections and Billing System and is a paper representation of a portion of the official electronic record contained therein.

CHARLES E. MARSHALL, P.C.
ATTORNEY AT LAW
SUITE 8, LUHRS ARCADE
11 WEST JEFFERSON
PHOENIX, ARIZONA 85003
(602) 258-8441

June 3, 2003

AMC 60951

Bureau of Land Management
222 N. Central Ave.
Phoenix, Arizona 85004-2203

Re: RENTAL FEE FOR FISCAL YEAR 2004

Dear Sirs:

Please find enclosed my check in the amount of \$100.00 for the fiscal year 2004 rental fee on the following lode claim.

<u>CLAIM</u>	<u>DOCKET</u>	<u>PAGE</u>	<u>AMC</u>	<u>OWNER</u>
Rainbow No. 1	74	252	60951	Charles E. Marshall

If there are any mistakes or problems whatsoever, please notify me immediately. Please acknowledge receipt.

Thank you for your courtesies in this matter.

Sincerely,


Charles E. Marshall

CEM/bmc
enc.

RECEIVED
BUREAU OF
LAND MANAGEMENT
2003 JUN - 6 A 9:46
ARIZONA
STATE OFFICE
PHOENIX, ARIZONA

ENTERED IN COMPUTER

6/17/03

**United States Department of the Interior
Bureau of Land Management**

Receipt

BUSINESS & SUPPORT SVCS DIV
222 N CENTRAL AVE
PHOENIX, AZ 85004 -2203
Phone: (602) 417-9200

No: 693733

Transaction #: 722335
Date of Transaction: 06/09/2003

CUSTOMER: CHARLES MARSHALL
11 W JEFFERSON #8
PHOENIX,AZ 85003

LINE #	QTY	DESCRIPTION	REMARKS	UNIT PRICE	TOTAL
1	1.00	LOCATABLE MINERALS / MINING CLAIMS-NOT NEW-UNADJUD,ONE AUTH NO. ONLY / MINING CLAIM MONEY RECEIVED (455) CASES: AMC60951/\$100.00	MAINT 2004 (1)	- n/a -	100.00
TOTAL:					\$100.00

PAYMENT INFORMATION

1	AMOUNT: \$100.00	POSTMARKED: 06/05/2003
	TYPE: CHECK	RECEIVED: 06/06/2003
	CHECK NO: 126	
	NAME: MARSHALL, CHARLES E 11 W JEFFERSON #8 PHOENIX AZ 85003	

REMARKS

This receipt was generated by the automated BLM Collections and Billing System and is a paper representation of a portion of the official electronic record contained therein.

CHARLES E. MARSHALL, P.C.
ATTORNEY AT LAW
SUITE 8, LUHRS ARCADE
11 WEST JEFFERSON
PHOENIX, ARIZONA 85003
(602) 258-8441

June 12, 2002

Bureau of Land Management
222 N. Central Ave.
Phoenix, Arizona 85004-2203

Re: RENTAL FEE FOR FISCAL YEAR 2003

Dear Sirs:


Please find enclosed my check in the amount of \$100.00 for the fiscal year 2003 rental fee on the following lode claim.

<u>CLAIM</u>	<u>DOCKET</u>	<u>PAGE</u>	<u>AMC</u>	<u>OWNER</u>
Rainbow No. 1	74	252	60951	Charles E. Marshall

If there are any mistakes or problems whatsoever, please notify me immediately. Please acknowledge receipt.

Thank you for your courtesies in this matter.

Sincerely,



Charles E. Marshall

CEM/bmc
enc.

RECEIVED
BUREAU OF
LAND MANAGEMENT
2002 JUN 24 A 10:37
ARIZONA
STATE OFFICE
PHOENIX, ARIZONA

ENTERED IN COMPUTER

7/8/02 DCN

United States Department of the Interior
Bureau of Land Management
 BUSINESS & SUPPORT SVCS DIV
 222 N CENTRAL AVE
 PHOENIX, AZ 85004 -2203
 Phone: (602) 417-9200

Receipt	
No:	513922

Transaction #: 537573	
Date of Transaction: 06/24/2002	
CUSTOMER:	CHARLES MARSHALL 11 W JEFFERSON #8 PHOENIX, AZ 85003

LINE #	QTY	DESCRIPTION	REMARKS	UNIT PRICE	TOTAL
1	1.00	LOCATABLE MINERALS / MINING CLAIMS-NOT NEW-UNADJUD, ONE AUTH NO. ONLY / MINING CLAIM MONEY RECEIVED (455) CASES: AMC60951/\$100.00	MAINT 2003 (1)	- n/a -	100.00
TOTAL:					\$100.00

PAYMENT INFORMATION					
1	AMOUNT:	\$100.00	POSTMARKED:	06/24/2002	
	TYPE:	CHECK	RECEIVED:	06/24/2002	
	CHECK NO:	1682			
	NAME:	MARSHALL, CHARLES E 11 W JEFFERSON #8 PHOENIX AZ 85003			

REMARKS

This receipt was generated by the automated BLM Collections and Billing System and is a paper representation of a portion of the official electronic record contained therein.

CHARLES E. MARSHALL, P.C.
ATTORNEY AT LAW
SUITE 8, LUHRS ARCADE
11 WEST JEFFERSON
PHOENIX, ARIZONA 85003
(602) 258-8441

RECEIVED
BUREAU OF
LAND MANAGEMENT
2001 JUN 21 A 10:07

ARIZONA
STATE OFFICE
PHOENIX, ARIZONA

June 19, 2001

Bureau of Land Management
222 N. Central Ave.
Phoenix, Arizona 85004-2203

Re: RENTAL FEE FOR FISCAL YEAR 2002

Dear Sirs:


Please find enclosed my check in the amount of \$100.00 for the fiscal year 2001 rental fee on the following lode claim.

<u>CLAIM</u>	<u>DOCKET</u>	<u>PAGE</u>	<u>AMC</u>	<u>OWNER</u>
Rainbow No. 1	74	252	60951	Charles E. Marshall

If there are any mistakes or problems whatsoever, please notify me immediately. Please acknowledge receipt.

Thank you for your courtesies in this matter.

Sincerely,



Charles E. Marshall

CEM/bmc
enc.

RE 6/28/01
ENTERED INTO COMPUTER

TL 7/2/01

**United States Department of the Interior
Bureau of Land Management**
BUSINESS & SUPPORT SVCS DIV
222 N CENTRAL AVE
PHOENIX, AZ 85004 -2203
Phone: (602) 417-9200

Receipt	
No:	327369

Transaction #: 344649
Date of Transaction: 06/21/2001

CUSTOMER: CHARLES MARSHALL
11 W JEFFERSON #8
PHOENIX, AZ 85003

LINE #	QTY	COMMODITY / SUBJECT / ACTION / PRODUCT	REMARKS	UNIT PRICE	TOTAL
1	1.00	LOCATABLE MINERALS / MINING CLAIMS-ACCOUNTS/UNADJUDICATED / MINING CLAIM MONEY RECEIVED (455)	MAINT 2002 (1)	- n/a -	\$100.00
TOTAL:					\$100.00

PAYMENT INFORMATION			
1	AMOUNT:	\$100.00	POSTMARKED: 06/20/2001
	TYPE:	CHECK	RECEIVED: 06/21/2001
	CHECK NO:	86815835583	
	NAME:	MARSHALL, CHARLES E 11 W JEFFERSON #8 PHOENIX AZ 85003	

REMARKS

PHONE NO: SEE DOC

CASE SERIAL NUMBER INFORMATION		
TRNS #	LINE #	CASES
344649	1	AMC60951/\$100.00

This receipt was generated by the automated BLM Collections and Billings System and is a paper representation of a portion of the official electronic record contained therein.

CHARLES E. MARSHALL, P.C.
ATTORNEY AT LAW
SUITE 8, LUHRS ARCADE
11 WEST JEFFERSON
PHOENIX, ARIZONA 85003
(602) 258-8441

RECEIVED
BUREAU OF
LAND MANAGEMENT

JUL 10 9 37 AM '00

ARIZONA
STATE OFFICE
PHOENIX, ARIZONA

July 7, 2000

Bureau of Land Management
222 N. Central Ave.
Phoenix, Arizona 85004-2203

Re: RENTAL FEE FOR FISCAL YEAR 2001

Dear Sirs:

Please find enclosed my check in the amount of \$100.00 for the fiscal year 2001 rental fee on the following lode claim.

<u>CLAIM</u>	<u>DOCKET</u>	<u>PAGE</u>	<u>AMC</u>	<u>OWNER</u>
Rainbow No. 1	74	252	60951	Charles E. Marshall

If there are any mistakes or problems whatsoever, please notify me immediately. Please acknowledge receipt.

Thank you for your courtesies in this matter.

Sincerely,


Charles E. Marshall

CEM/bmc
enc.

ENTERED INTO COMPUTER

83 7/13/00

VERIFIED

2/17/00

**United States Department of the Interior
Bureau of Land Management**
BUSINESS & SUPPORT SVCS DIV
222 N CENTRAL AVE
PHOENIX, AZ 85004 -2203
Phone: (602) 417-9200

Receipt	
No:	149756

Transaction #: 162367
Date of Transaction: 07/10/2000

CUSTOMER: CHARLES MARSHALL
11 W JEFFERSON #8
PHOENIX, AZ 85003

LINE #	QTY	COMMODITY / SUBJECT / ACTION / PRODUCT	REMARKS	UNIT PRICE	TOTAL
1	1	LOCATABLE MINERALS / MINING CLAIMS-ACCOUNTS/UNADJUDICATED / MINING CLAIM MONEY RECEIVED (455)	MAINT 2001 (1)	- n/a -	\$100.00
TOTAL:					\$100.00

PAYMENT INFORMATION									
1	<table border="1"> <tr> <td>AMOUNT: \$100.00</td> <td>POSTMARKED: 07/07/2000</td> </tr> <tr> <td>TYPE: CHECK</td> <td>RECEIVED: 07/10/2000</td> </tr> <tr> <td>CHECK NO: 1448</td> <td></td> </tr> <tr> <td>NAME: MARSHALL, CHARLES E 11 W JEFFERSON #8 PHOENIX AZ 85003</td> <td></td> </tr> </table>	AMOUNT: \$100.00	POSTMARKED: 07/07/2000	TYPE: CHECK	RECEIVED: 07/10/2000	CHECK NO: 1448		NAME: MARSHALL, CHARLES E 11 W JEFFERSON #8 PHOENIX AZ 85003	
AMOUNT: \$100.00	POSTMARKED: 07/07/2000								
TYPE: CHECK	RECEIVED: 07/10/2000								
CHECK NO: 1448									
NAME: MARSHALL, CHARLES E 11 W JEFFERSON #8 PHOENIX AZ 85003									

REMARKS

602-258-8441

CASE SERIAL NUMBER INFORMATION		
TRNS #	LINE #	CASES
162367	1	AMC60951

This receipt was generated by the automated BLM Collections and Billings System and is a paper representation of a portion of the official electronic record contained therein.

60951

CHARLES E. MARSHALL, P.C.
ATTORNEY AT LAW
SUITE 8, LUHRS ARCADE
11 WEST JEFFERSON
PHOENIX, ARIZONA 85003
(602) 258-8441

RECEIVED
BUREAU OF
LAND MANAGEMENT
JUN 17 11 47 AM '99
PHOENIX, ARIZONA

June 14, 1999

Bureau of Land Management
222 N. Central Ave.
Phoenix, Arizona 85004-2203

Re: RENTAL FEE FOR FISCAL YEAR 2000

Dear Sirs:

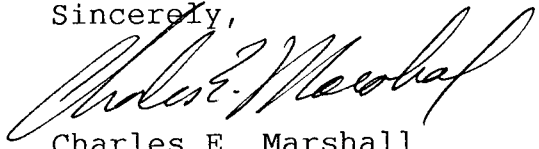
Please find enclosed my check in the amount of \$100.00 for the fiscal year 2000 rental fee on the following lode claim.

<u>CLAIM</u>	<u>DOCKET</u>	<u>PAGE</u>	<u>AMC</u>	<u>OWNER</u>
Rainbow No. 1	74	252	60951	Charles E. Marshall

If there are any mistakes or problems whatsoever, please notify me immediately. Please acknowledge receipt.

Thank you for your courtesies in this matter.

Sincerely,



Charles E. Marshall

CEM/bmc
enc.

VERIFIED
JUN 29 1999

ENTERED INTO COMPUTER
6/24/99

CHARLES E. MARSHALL, P.C.

ATTORNEY AT LAW
SUITE 8, LUHRS ARCADE
11 WEST JEFFERSON
PHOENIX, ARIZONA 85003



Bureau of Land Management
222 N. Central Ave.
Phoenix, Arizona 85004-2203

ARIZONA
STATE OF ARIZONA
PHOENIX, ARIZONA

JUN 17 11 47 AM '99

RECEIVED
BUREAU OF
LAND MANAGEMENT



60951

CHARLES E. MARSHALL, P.C.

ATTORNEY AT LAW
SUITE 8, LUHRS ARCADE
11 WEST JEFFERSON
PHOENIX, ARIZONA 85003

(602) 258-8441

July 15, 1998

Bureau of Land Management
222 N. Central Ave.
Phoenix, Arizona 85004-2203

Re: RENTAL FEE FOR FISCAL YEAR 1998

Dear Sirs:

Please find enclosed my check in the amount of \$100.00 for the fiscal year 1997 rental fee on the following lode claim.

<u>CLAIM</u>	<u>DOCKET</u>	<u>PAGE</u>	<u>AMC</u>	<u>OWNER</u>
Rainbow No. 1	74	252	60951	Charles E. Marshall

If there are any mistakes or problems whatsoever, please notify me immediately. Please acknowledge receipt.

Thank you for your courtesies in this matter.

Sincerely,

Charles E. Marshall

CEM/bmc
enc.

ENTERED INTO COMPUTER

7/23/98 SB

VERIFIED

7/23/98 SB

ARIZONA
STATE OFFICE
PHOENIX, ARIZONA

JUL 22 8 29 AM '98

RECEIVED
BUREAU OF
LAND MANAGEMENT

①
SB

CHARLES E. MARSHALL, P.C.

ATTORNEY AT LAW
SUITE 8, LUHRS ARCADE
11 WEST JEFFERSON
PHOENIX, ARIZONA 85003



RECEIVED
BUREAU OF
LAND MANAGEMENT

JUL 22 8 29 AM '98

ARIZONA
STATE OFFICE
PHOENIX, ARIZONA

Bureau of Land Management
222 N. Central Ave.
Phoenix, Arizona 85004-2203

85004-2203



60951
ERS

CHARLES E. MARSHALL, P.C.

ATTORNEY AT LAW
SUITE 8, LUHRS ARCADE
11 WEST JEFFERSON
PHOENIX, ARIZONA 85003

(602) 258-8441

June 9, 1997

Bureau of Land Management
PO Box 16563
Phoenix, Arizona 85011

Re: RENTAL FEE FOR FISCAL YEAR 1997

Dear Sirs:

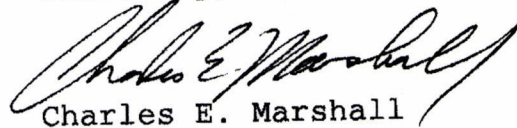
Please find enclosed my check in the amount of \$100.00 for the fiscal year 1997 rental fee on the following lode claim.

<u>CLAIM</u>	<u>DOCKET</u>	<u>PAGE</u>	<u>AMC</u>	<u>OWNER</u>
Rainbow No. 1	74	252	60951	Charles E. Marshall

If there are any mistakes or problems whatsoever, please notify me immediately. Please acknowledge receipt.

Thank you for your courtesies in this matter.

Sincerely,



Charles E. Marshall

CEM/bmc
enc.

RECEIVED
BUREAU OF
LAND MANAGEMENT

JUN 17 10 03 AM '97

ARIZONA
STATE OFFICE
PHOENIX, ARIZONA

ENTERED IN COMPUTER

7/28/97 DM *JK*

UNITED STATES
DEPARTMENT OF THE INTERIOR
BUREAU OF LAND MANAGEMENT

RECEIPT AND ACCOUNTING ADVICE

NO. 2314868 04

TC/AZ

06/17/97

Subject: CLAIM MAINTENANCE FEE 1998 - 1

2 6 13

100.00

Applicant:

CHARLES E MARSHALL
INVESTMENT ACCOUNT
11 W JEFFERSON STE 8
PHOENIX AZ 85003

Remitter: CK 1212
602-258-8441

Assignor:

LEASE MANAGEMENT DATA NEW UPDATE PAYMENT

ORIGINAL SERIAL NO.	ASG.	TYPE	ST.	CTY.	FUND SYMBOL	ACRES/UNITS	RATE
AMC 60951							

AMOUNT	ANV. DATE	EXP. DATE	BILL CYC.	S/C	DISTRICT	NEXT BILL	MISC. DATA	U of M	ACTUAL UNITS

ASSIGNMENT SERIAL NO.	ASG.	TYPE	ST.	CTY.	FUND SYMBOL	ACRES/UNITS	RATE

AMOUNT	ANV. DATE	EXP. DATE	BILL CYC.	S/C	DISTRICT	NEXT BILL	MISC. DATA	U of M	ACTUAL UNITS

APPLY REMITTANCE

ACTION	FUND SYMBOL	CTY.	AMOUNT
FILING FEE			
RENTAL			
UNEARNED			
REFUND			
TOTAL			
AMOUNT DUE			

Remarks:

BY:

DATE:

- Lease in Escrow?
 - KGS?
 - Auto Escalates?
 - Auto Renew?
- Of Interest?
Operating Rights?
Operator
Bond Filed?

FOR MMS USE ONLY

BILLEE	FOREST REFUGE
NUMBER	
OCS SECTION	
CODE	

UNITED STATES
DEPARTMENT OF THE INTERIOR
BUREAU OF LAND MANAGEMENT

60951
EKS

RECEIPT AND ACCOUNTING ADVICE

NO. 2314868 04

TC/AZ

06/17/97

Subject: CLAIM MAINTENANCE FEE 1998 - 1

2 6 13

100.00

Applicant:

CHARLES E MARSHALL
INVESTMENT ACCOUNT
11 W JEFFERSON STE 8
PHOENIX AZ 85003

Remitter: CK 1212
602-258-8441

Assignor:

LEASE MANAGEMENT DATA NEW UPDATE PAYMENT

ORIGINAL SERIAL NO.	ASG.	TYPE	ST.	CTY.	FUND SYMBOL	ACRES/UNITS	RATE
AMC 60951							

AMOUNT	ANV. DATE	EXP. DATE	BILL CYC.	S/C	DISTRICT	NEXT BILL	MISC. DATA	U of M	ACTUAL UNITS

ASSIGNMENT SERIAL NO.	ASG.	TYPE	ST.	CTY.	FUND SYMBOL	ACRES/UNITS	RATE

AMOUNT	ANV. DATE	EXP. DATE	BILL CYC.	S/C	DISTRICT	NEXT BILL	MISC. DATA	U of M	ACTUAL UNITS

APPLY REMITTANCE

ACTION	FUND SYMBOL	CTY.	AMOUNT
FILING FEE			
RENTAL			
UNEARNED			
REFUND			
TOTAL			
AMOUNT DUE			

Remarks:

BY: _____ DATE: _____

Lease in Escrow?
 KGS?
 Auto Escalates?
 Auto Renew?

Of Interest?
 Operating Rights?
 Operator
 Bond Filed?

FOR MMS USE ONLY

BILLEE	FOREST REFUGE
NUMBER	
OCS SECTION	
CODE	

7/28/97

60951
SR

CHARLES E. MARSHALL, P.C.
ATTORNEY AT LAW
SUITE 8, LUHRS ARCADE
11 WEST JEFFERSON
PHOENIX, ARIZONA 85003
(602) 258-8441

June 20, 1996

Bureau of Land Management
P.O. Box 16563
Phoenix, AZ 85011

RE: RENTAL FEE FOR FISCAL YEAR 1997

Dear Sirs:

Please find enclosed my check in the amount of \$100.00 for the fiscal year 1997 rental fee on the following lode claim.

CLAIM	DOCKET	PAGE	AMC	OWNER
Rainbow No. 1	74	252	60951	Charles E. Marshall

If there are any mistakes or problems whatsoever, please notify me immediately. Please acknowledge receipt.

Thank you for your courtesies in this matter.

Sincerely,

Charles E. Marshall
Charles E. Marshall

CEM:aec
Enclosure

RECEIVED
BUREAU OF
LAND MANAGEMENT
JUN 21 9 52 AM '96
ARIZONA
STATE OFFICE
PHOENIX, ARIZONA

ENTERED IN COMPUTER
7/25/96 LDM SR

CHARLES E. MARSHALL, P.C.

ATTORNEY AT LAW
SUITE 8, LUHRS ARCADE
11 WEST JEFFERSON
PHOENIX, ARIZONA 85003



RECEIVED
BUREAU OF
LAND MANAGEMENT

JUN 21 9 52 AM '96

ARIZONA
STATE OFFICE
PHOENIX, ARIZONA

Bureau of Land Management
P.O. Box 16563
Phoenix, AZ 85011



CHARLES E. MARSHALL, P.C.
ATTORNEY AT LAW
SUITE 8, LUHRS ARCADE
11 WEST JEFFERSON
PHOENIX, ARIZONA 85003
(602) 258-8441

dy
60951
Sr

July 25, 1994

Bureau of Land Management
P.O. Box 16563
Phoenix, Arizona 85011

RE: Rental Fee for Fiscal Year 1995

Dear Sirs:

Please find enclosed my check in the amount of \$100.00 for the fiscal year 1995 rental fee on the following lode claim.

<u>CLAIM</u>	<u>DOCKET</u>	<u>PAGE</u>	<u>AMC</u>	<u>OWNER</u>
Rainbow No. 1 ✓	74	252	60951	Charles E. Marshall

If there are any mistakes or problems whatsoever, please notify me immediately. Please acknowledge receipt.

Thank you for your courtesies.

Sincerely,



CHARLES E. MARSHALL

CEM/jfj

9:00 A.M.
PHOENIX, ARIZONA

JUL 26 '94

RECEIVED
B.L.M. AZ STATE OFFICE

ENTERED IN COMPUTER

8-8-94 Skinas

8-16-94
address checked

CHARLES E. MARSHALL, P.C.
ATTORNEY AT LAW
SUITE 8, LUHRS ARCADE
11 WEST JEFFERSON
PHOENIX, ARIZONA 85003



BUREAU OF LAND MANAGEMENT
P.O. Box 16563
Phoenix, Arizona 85011

RECEIVED
8.11.94
AZ STATE OFFICE

JUL 26 '94

9:00 A.M.
PHOENIX, ARIZONA

|||||

|||||

Is your RETURN ADDRESS completed on the reverse side?

SENDER:

- Complete items 1 and/or 2 for additional services.
- Complete items 3, and 4a & b.
- Print your name and address on the reverse of this form so that we can return this card to you.
- Attach this form to the front of the mailpiece, or on the back if space does not permit.
- Write "Return Receipt Requested" on the mailpiece below the article number.
- The Return Receipt will show to whom the article was delivered and the date delivered.

I also wish to receive the following services (for an extra fee):

1. Addressee's Address
2. Restricted Delivery

Consult postmaster for fee.

3. Article Addressed to:

Charles Marshall
11W Jefferson #8
Phoenix, AZ 85003

AbandonmentAMC 60951 (921-DDM)

4a. Article Number

704777

4b. Service Type

- Registered Insured
- Certified COD
- Express Mail Return Receipt for Merchandise

7. Date of Delivery

SK

5. Signature (Addressee)


[Handwritten Signature]

6. Signature (Agent)

8. Addressee's Address (Only if requested and fee is paid)

Thank you for using Return Receipt Service.

UNITED STATES POSTAL SERVICE



Official Business

PENALTY FOR PRIVATE
USE TO AVOID PAYMENT
OF POSTAGE, \$300



Print your name, address and ZIP Code here

Bureau of Land Management
Arizona State Office (922)
P. O. Box 16563
Phoenix, Arizona 85011

UNITED STATES
DEPARTMENT OF THE INTERIOR
BUREAU OF LAND MANAGEMENT

RECEIPT AND ACCOUNTING ADVICE

NO. 1900765 04

SM/AZ

08/03/93

Subject: CLAIM RENTAL FEE 1993 & 1994 (11)

2 10 13

2,200.00

Applicant:

CHARLES E. MARSHALL
11 WEST JEFFERSON STE. 8
PHOENIX, AZ 85003

SAME - CK #1022

Remitter: 258-8441

Assignor:

LEASE MANAGEMENT DATA NEW UPDATE PAYMENT

ORIGINAL SERIAL NO.	ASG.	TYPE	ST.	CTY.	FUND SYMBOL	ACRES/UNITS	RATE
AMC 58586, ET AL							

AMOUNT	ANV. DATE	EXP. DATE	BILL CYC.	S/C	DISTRICT	NEXT BILL	MISC. DATA	U of M	ACTUAL UNITS

ASSIGNMENT SERIAL NO.	ASG.	TYPE	ST.	CTY.	FUND SYMBOL	ACRES/UNITS	RATE

AMOUNT	ANV. DATE	EXP. DATE	BILL CYC.	S/C	DISTRICT	NEXT BILL	MISC. DATA	U of M	ACTUAL UNITS

APPLY REMITTANCE

ACTION	FUND SYMBOL	CTY.	AMOUNT
FILING FEE			
RENTAL			
UNEARNED			
REFUND			
TOTAL			
AMOUNT DUE			

Remarks:

BY: _____ DATE: _____

- Lease in Escrow?
 - KGS?
 - Auto Escalates?
 - Auto Renew?
- Of Interest?
Operating Rights?
Operator
Bond Filed?

FOR MMS USE ONLY

BILLEE	FOREST REFUGE
NUMBER	
OCS SECTION	
CODE	

Lead # 58399
43827
60951
TD

CHARLES E. MARSHALL, P.C.

ATTORNEY AT LAW
SUITE 8, LUHRS ARCADE
11 WEST JEFFERSON
PHOENIX, ARIZONA 85003

(602) 258-8441

July 14, 1993

RECEIVED
BLM AZ STATE OFFICE
AUG 3 1 44 PM '93
PHOENIX, ARIZONA

Bureau of Land Management
P.O. Box 16563
Phoenix, Arizona 85011

Re: Rental Fee for Fiscal Years 1993-1994

Dear Sirs:

Please find enclosed my check in the amount of \$2,200 for fiscal years 1993 and 1994-rental fee on the following lode claims and millsite claims.

CLAIM	DOCKET	PAGE	AMC	OWNER
Red Bluff 4	335	862		
as amended	397	929	58586 ✓	Charles E. Marshall
Red Bluff 5	335	861		
as amended	397	931	58587 ✓	Charles E. Marshall
Red Bluff 6	335	863		
as amended	397	933	58589 ✓	Charles E. Marshall
Red Bluff 7	49	201		
as amended	397	933	58590 ✓	Charles E. Marshall
Ethel Shell Larson's Red Bluff Mill Site No. 1, U.S. Mineral Survey No. 4788AorB	397 925	43827	✓	Charles E. Marshall
Ethel Shell Larson's Red Bluff Mill Site No. 2, U.S. Mineral Survey No. 4788AorB	397	927	43828 ✓	Charles E. Marshall
Rainbow No. 1	74	252	60951 ✓	Charles E. Marshall
Bull Canyon No.1	378	1-2	58632 ✓	1/2 Charles E. Marshall 1/4 Harry Stewart 1/4 Wilma Cox as Personal Representative of Lester Cox
Lucky Stop No.1	6	441-446	52781 ✓	Wilma Cox as Personal Representative of Lester Cox
as amended thru	488	701-721		
Lucky Stop No.2	6	441-446	52782 ✓	Wilma Cox as Personal Representative of Lester Cox
as amended thru	488	701-721		
Lucky Stop No.7	6	447		
as amended	7	399	52787 ✓	Wilma Cox as Personal Representative of Lester Cox

If there are any mistakes or problems whatsoever, please notify me immediately. Please acknowledge receipt.

Thank you for your courtesies.

93 + 94 Rental
ENTERED IN COMPUTER

Sincerely,
Charles E. Marshall
Charles E. Marshall

recorded in the office of the Gila County Recorder are incorporated herein by this reference.

3. The Claims described in Exhibit A, are owned by Charles E. Marshall, whose mailing address is 11 West Jefferson, Ste. 8, Phoenix, Arizona 85003. Some Claims described in Exhibit A are located in the name of Host Ventures, Inc., and Arizona corporation, which is a wholly-owned subsidiary of Inter-Globe Resources; Ltd., a Canadian corporation, and, pursuant to certain agreements and amendments thereto, are also owned by Charles E. Marshall.

4. Between 12:00 o'clock meridian, September 1, 1991, and 12:00 o'clock meridian, September 1, 1992, in excess of \$1,200.00 worth of labor and improvements were done and performed for the benefit of this contiguous group of unpatented mining claims, in order to comply with the laws of the United States and the State of Arizona pertaining to assessment or annual work on unpatented mining claims. Said work and improvements consisted of the maintenance and improvement of the existing system of roadways and drill sites on the Claims and the construction of new roadways where wash-outs occurred, by means of extensive grading and excavation utilizing heavy equipment and by hand, for the purpose of maintaining access to and over the Claims in furtherance of the owner's program to develop valuable mineral upon and within the Claims. Said work and improvements were performed upon and for the benefit of the Claims

RECEIVED
GILM STATE OFFICE
DEPT. OF MINES
PHOENIX, ARIZONA
OCT 1 1 20 PM '92

undersigned, Andrew F. Marshall, David Mercer, Joe Rocco and Bill Mercer.

5. Said labor was performed and said improvements were made at the expense of the owners for the benefit of each and all of the Claims, which comprise a contiguous group, as part of a general plan of improvement and development of the Claims and tend to improve and develop each and all of the Claims. The amount expended for and the value of said labor and improvements is more than One Hundred Dollars (\$100.00) for each of the Claims, and the least this amount was allocated to each of the Claims. This expenditure was made in good faith for the purpose of improving and developing the Claims, which are contiguous, and was intended as annual labor and improvements for each and all of the Claims for the assessment year ending 12:00 o'clock meridian, September 1, 1992.

6. This affidavit shall be recorded in the office of the Gila County Recorder on or before December 29, 1992, and a copy hereof filed for record in the Arizona State Office of the Bureau of Land Management on or before December 29, 1992.


DATED this 12 day of November, 1992.

Charles E. Marshall
Charles E. Marshall

SUBSCRIBED AND SWORN to before me this 12th day of November, 1992 by Charles E. Marshall

W. I. 95
My Commission Expires

Peggy A. Fogel
Notary Public



NAME OF CLAIM	DOCKET	PAGE	AMC NUMBER
Red Bluff No. 4	335	862	
as amended	397	929	58586
Red Bluff No. 5	335	861	
as amended	397	931	58587
Red Bluff No. 6	335	863	
as amended	397	933	58589
Red Bluff No. 7	49	201	
as amended	397	933	58590
Red Bluff No. 8	1	480	58591
Red Bluff No. 46	385	820	58618
Red Bluff No. 47	385	821	58619
Red Bluff No. 48	385	822	58620*
Red Bluff No. 60	385	834	58629
Rainbow No. 1	74	252	60951
Rainbow No. 2	49	479	60952
Rainbow No. 3	52	115	60953

RECEIVED
 BLM, AZ STATE OFFICE
 DEC 11 1 20 PM '92
 PHOENIX, ARIZONA

A MC 58399

RECEIVED
BLM AZ STATE OFFICE

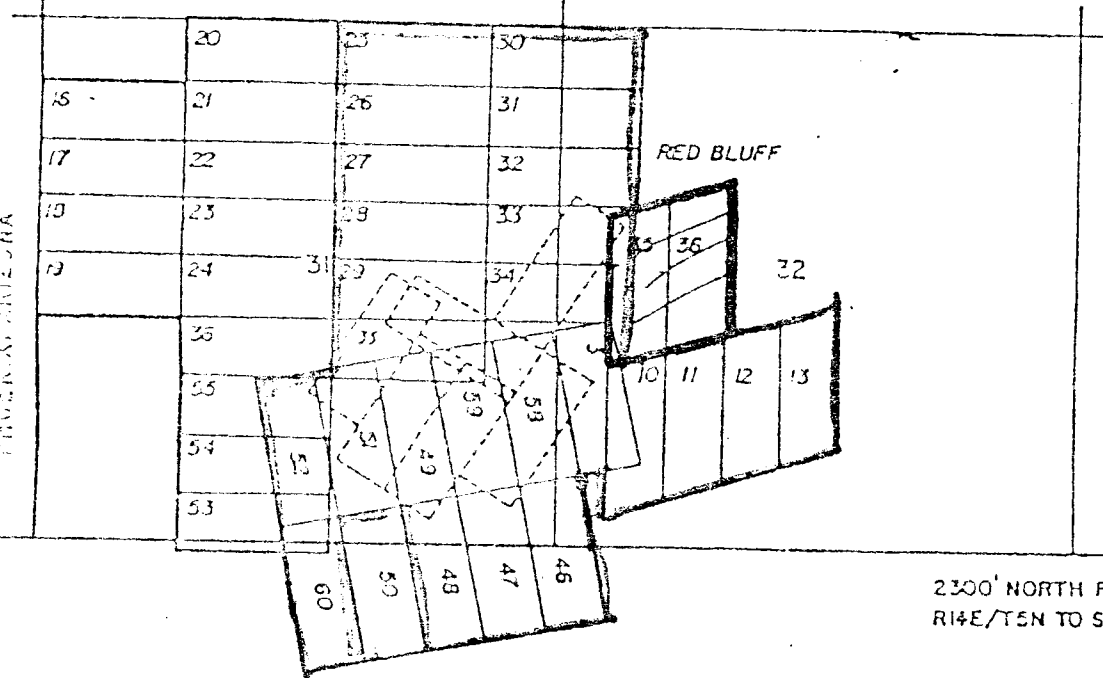
Aug 30 11 10 AM '79

PHOENIX, ARIZONA

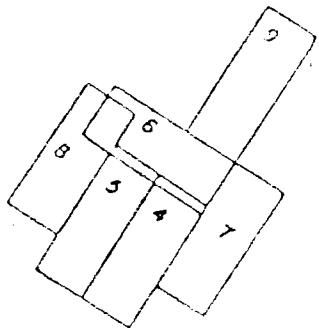
T4N

T5N

R13E R14E



2300' NORTH FROM SW CORNER Sec. 31,
R14E/T5N TO SW CORNER RED BLUFF 19.



Dashed Area Above

No 50 is not
listed on the
A/L

RECEIVED
BLM AZ STATE OFFICE
Dec 11 1 20 PM '92
PHOENIX, ARIZONA

WYOMING MINERAL CORP.	
RED BLUFF CLAIMS DRIPPING SPRING GILA COUNTY, ARIZONA	
Don T.L. Oliver	July, 1979

DOCKET 890 PAGE 723

10⁰⁰ + 4⁰⁰ + Env.
8:30 CR 2455

624610

m STATE OF ARIZONA, County of Gila, as;

I do hereby certify that the within instrument was filed and recorded at request of Charles E. Marshall

Date NOV. 27, 1992 Time 8:30 A M., Docket 890 Official Records Page s 719-724
Records of Gila County, Arizona.

WITNESS my hand and official seal the day and year first above written.

MICROFILMED

INDEXED

Linda Haught Ortega County Recorder

By Fay Kennedy Deputy

Compared

UNITED STATES
DEPARTMENT OF THE INTERIOR
BUREAU OF LAND MANAGEMENT

RECEIPT AND ACCOUNTING ADVICE

NO. 1905570⁰⁴
12/11/92

WG/AZ

2 41 12

220.00

OK yj

AFFIDAVITS OF ASSESSMENT WORK (44)

Subject:

Applicant:

CHARLES E MARSHALL
11 W JEFFERSON, STE 8
PHOENIX, AZ 85003

SAME - CK #2458

Remitter:

Assignor:

LEASE MANAGEMENT DATA NEW UPDATE PAYMENT

ORIGINAL SERIAL NO.	ASG.	TYPE	ST.	CTY.	FUND SYMBOL	ACRES/UNITS	RATE
AMC 58586, ET AL							

AMOUNT	ANV. DATE	EXP. DATE	BILL CYC.	S/C	DISTRICT	NEXT BILL	MISC. DATA	U of M	ACTUAL UNITS

ASSIGNMENT SERIAL NO.	ASG.	TYPE	ST.	CTY.	FUND SYMBOL	ACRES/UNITS	RATE

AMOUNT	ANV. DATE	EXP. DATE	BILL CYC.	S/C	DISTRICT	NEXT BILL	MISC. DATA	U of M	ACTUAL UNITS

APPLY REMITTANCE

ACTION	FUND SYMBOL	CTY.	AMOUNT
FILING FEE			
RENTAL			
UNEARNED			
REFUND			
TOTAL			
AMOUNT DUE			

Remarks:

ACK - CP

BY:

DATE:

Lease in Escrow?

KGS?

Auto Escalates?

Auto Renew?

Of Interest?

Operating Rights?

Operator

Bond Filed?

FOR MMS USE ONLY

BILLEE	FOREST REFUGE
NUMBER	
OCS SECTION	
CODE	

When Recorded Mail to:

Charles E. Marshall
11 W. Jefferson, Ste. 8
Phoenix, Arizona 85003

DOCKET 848 PAGE 835

37684
58585
60951

RECEIVED
BLM AZ STATE OFFICE
NOV 25 3 43 PM '91
PHOENIX, ARIZONA

AFFIDAVIT OF LABOR PERFORMED AND IMPROVEMENTS MADE

STATE OF ARIZONA)
) ss.
County of Maricopa)

CHARLES E. MARSHALL, being duly sworn, upon oath deposes and says:

1. I am a citizen of the United States and more than 18 years of age. I reside in County of Gila, State of Arizona, and I am personally acquainted and familiar with those certain mining claims situated in an area known as the Fluorine Mining District, Gila County, Arizona, the names, the docket and page wherein the Notices of Location (or Amended Notices of Location) have been recorded in the office of the Gila County Recorder, the dates of location and the Bureau of Land Management serial numbers whereof are set forth in Exhibit A attached hereto and incorporated herein by this reference (the "Claims").

2. The Claims are situated in portions of Township 4 North, Range 14 East, which, if surveyed, might be numbered Sections 5, 6 and 8 therefor; in portions of Township 4 North, Range 13 East, which, if surveyed, might be numbered Section 1 thereof; in Township 5 North, Range 13 East, in Sections 25, 26, 35 and 36; and in Township 5 North, Range 14 East, in Sections 29, 30, 31, and 32, Gila and Salt River Meridian, in Gila County, Arizona. The Location Notices of the Claims, and all maps thereof, recorded in the office of the Gila County Recorder are

376
585
609

incorporated herein by this reference.

3. The Claims described in Exhibit A, are owned by Charles E. Marshall, whose mailing address is 11 West Jefferson, Ste. 8, Phoenix, Arizona 85003. Some Claims described in Exhibit A are located in the name of Host Ventures, Inc., an Arizona corporation, which is a wholly-owned subsidiary of Inter-Globe Resources, Ltd., a Canadian corporation, and, pursuant to certain agreements and amendments thereto, are also owned by Charles E. Marshall.

4. Between 12:00 o'clock meridian, September 1, 1990, and 12:00 o'clock meridian, September 1, 1991, in excess of \$4,000.00 worth of labor and improvements were done and performed for the benefit of this contiguous group of unpatented mining claims, in order to comply with the laws of the United States and the State of Arizona pertaining to assessment or annual work on unpatented mining claims. Said work and improvements consisted of the maintenance and improvement of the existing system of roadways and drill sites on the Claims and the construction of new roadways where wash-outs occurred, by means of extensive grading and excavation utilizing heavy equipment and by hand, for the purpose of maintaining access to and over the Claims in furtherance of the owner's program to develop valuable mineral upon and within the Claims. Said work and improvements were performed upon and for the benefit of the Claims by the undersigned, Andrew F. Marshall, David Mercer, Joe Rocco and Bill Mercer.

5. Said labor was performed and said improvements were made

RECEIVED
 ALTAZ STATE OFFICE
 PHOENIX, ARIZONA
 NOV 20 3 49 PM '91

at the expense of the owners for the benefit of each and all of the Claims, which comprise a contiguous group, as part of a general plan of improvement and development of the Claims and tend to improve and develop each and all of the Claims. The amount expended for and the value of said labor and improvements is more than One Hundred Dollars (\$100.00) for each for each of the Claims, and at least this amount was allocated to each of the Claims. This expenditure was made in good faith for the purpose of improving and developing the Claims, which are contiguous, and was intended as annual labor and improvements for each and all of the Claims for the assessment year ending 12:00 o'clock meridian, September 1, 1991.

6. This affidavit shall be recorded in the office of the Gila County Recorder on or before December 29, 1991, and a copy hereof filed for record in the Arizona State Office of the Bureau of Land Management on or before December 29, 1991.


DATED this 12 day of November, 1991.

Charles E. Marshall
Charles E. Marshall

SUBSCRIBED AND SWORN to before me this 12th day of November, 1991 by Charles E. Marshall.

6.1.95
My Commission Expires

Peggy A. Ford
Notary Public



RECEIVED
BLM STATE OFFICE
NOV 23 4 43 PM '91
PHOENIX, ARIZONA

EXHIBIT A

NAME OF CLAIM	DOCKET	PAGE	AMC NUMBER
Red Bluff No. 3	Book 49	164	58585
Red Bluff No. 4	335	862	
as amended	397	929	58586
Red Bluff No. 5	335	861	
as amended	397	931	58587
Red Bluff No. 6	335	863	
as amended	397	933	58589
Red Bluff No. 7	49	201	
as amended	397	933	58590
Red Bluff No. 8	1	480	58591
Red Bluff No. 9	49	202	
as amended	2	1	58592
Red Bluff No. 10	3	112	58593
Red Bluff No. 11	2	521	58594
Red Bluff No. 12	2	522	58595
Red Bluff No. 13	2	523	58596
Red Bluff No. 25	377	542	58606
Red Bluff No. 26	377	543	58607
Red Bluff No. 27	377	544	58608
Red Bluff No. 28	377	545	58609
Red Bluff No. 29	377	546	58610
Red Bluff No. 30	377	547	58611
Red Bluff No. 31	377	548	58612
Red Bluff No. 32	377	549	58613
Red Bluff No. 33	377	550	58614
Red Bluff No. 34	377	551	58615
Red Bluff No. 35	385	340	58616
Red Bluff No. 46	385	820	58618
Red Bluff No. 47	385	821	58619
Red Bluff No. 48	385	822	58620*
Red Bluff No. 49	385	823	58621
Red Bluff No. 51	385	825	58622
Red Bluff No. 52	385	826	58623
Red Bluff No. 58	385	832	58627
Red Bluff No. 59	385	833	58628
Red Bluff No. 60	385	834	58629
Rainbow No. 1	74	252	60951
Rainbow No. 2	49	479	60952
Rainbow No. 3	52	115	60953
Tin Shack No. 1	468	626 & 627	37684
Tin Shack No. 2	468	628 & 629	37685
Tin Shack No. 3	468	630 & 631	37686
Tin Shack No. 4	468	632 & 633	37687

RECEIVED
BLM, AZ STATE OFFICE
3 49 PM '91
DENVER, ARIZONA

609004

#1000 + \$400 + Env
9:40 @ #2736
M

STATE OF ARIZONA, County of Gila, ss;
I do hereby certify that the within instrument was filed and recorded at request of Charles E. Marshall

Date Nov. 13, 1991 Time 9:40 A.M., Docket 848 Official Records Page s 835 - 839

Records of Gila County, Arizona.
WITNESS my hand and official seal the day and year first above written.

MARY V. DE PAOLI, County Recorder
By Mary V. De Paoli, Recorder

MICROFILMED

Compared

RECEIVED
B.L.M. AZ STATE OFFICE
NOV 20 3 50 PM '91
PHOENIX, ARIZONA

When Recorded Mail To:

Charles E. Marshall
11 W. Jefferson
Suite 8
Phoenix, Arizona 85003

DOCKET 316 PAGE 62

43381
113417
116713
58585
60951
37684
64751
62948
26225

AFFIDAVIT OF LABOR PERFORMED AND IMPROVEMENTS MADE

RECEIVED
B.L.M. AZ STATE OFFICE
PHOENIX, ARIZONA
DEC 20 1 36 PM '90

STATE OF ARIZONA)
County of Maricopa) ss.

CHARLES E. MARSHALL, being duly sworn, upon oath deposes and says:

1. I am a citizen of the United States and more than 18 years of age. I reside in Phoenix, County of Maricopa, State of Arizona, and I am personally acquainted and familiar with those certain mining claims situated in an area known as the Fluorine Mining District, Gila County, Arizona, the names, the docket and page wherein the Notices of Location (or Amended Notices of Location) have been recorded in the office of the Gila County Recorder, the dates of location and the Bureau of Land Management serial numbers whereof are set forth in Exhibit "A" attached hereto and incorporated herein by this reference (the "Claims").

2. The Claims are situated in portions of Township 4 North, Range 14 East, which, if surveyed, might be numbered Sections 5, 6, and 8 thereof; in portions of Township 4 North, Range 13 East, which, if surveyed, might be numbered Section 1 thereof; in Township 5 North, Range 13 East, in Sections 25, 26, 35 and 36; and in Township 5 North, Range 14 East, in Sections 29, 30, 31, and 32, Gila and Salt River Meridian, in Gila County, Arizona. The Location Notices of the Claims, and all maps thereof, recorded in the office of the Gila County Recorder are incorporated herein by this reference.

3. Certain of the Claims, which are described in part 1.a. of Exhibit "A", are owned by Charles E. Marshall, whose mailing address is Suite 8A, Luhrs Arcade, 11 West Jefferson, Phoenix, Arizona 85003. Certain of the Claims, which are described in part 1.b. of Exhibit "A", are owned by Charles E. Marshall, Harry A. Stewart, Jr., and Andrew F. Marshall, whose address is c/o Suite 8A, Luhrs Arcade, 11 West Jefferson, Phoenix, Arizona 85003. The Claims described in Part 2 of Exhibit "A" are located in the name of Host Ventures, Inc., an Arizona corporation, which is a wholly-owned subsidiary of Inter-Globe Resources, Ltd., a Canadian corporation, and, pursuant to certain agreements and amendments thereto, are also owned by Charles E. Marshall.

4. Between 12:00 o'clock meridian, September 1, 1989 and 12:00 o'clock meridian, September 1, 1990, in excess of \$21,300.00 worth of labor and improvements were done and performed for the benefit of this contiguous group of unpatented mining claims, in order to comply with the laws of the United States and the State of Arizona pertaining to assessment or annual work on unpatented mining claims. Said work and improvements consisted of the maintenance and improvement of the existing system of roadways and drill sites on the Claims and the construction of new roadways where wash-outs occurred, by means of extensive grading and excavation utilizing heavy equipment and by hand, for the purpose of maintaining access to and over the Claims in furtherance of the owners' program to develop valuable minerals upon and within the Claims. Said work and improvements

PHOENIX, ARIZONA
DEC 20 1 36 PM '90

were performed upon and for the benefit of the Claims by the undersigned, Andrew F. Marshall, David Mercer, Joe Rocco and Bill Mercer.

5. Said labor was performed and said improvements were made at the expense of the owners for the benefit of each and all of the Claims, which comprise a contiguous group, as part of a general plan of improvement and development of the Claims and tend to improve and develop each and all of the Claims. The amount expended for and the value of said labor and improvements is more than One Hundred Dollars (\$100.00) for each of the Claims, and at least this amount was allocated to each of the Claims. This expenditure was made in good faith for the purpose of improving and developing the Claims, which are contiguous, and was intended as annual labor and improvements for each and all of the Claims for the assessment year ending 12:00 o'clock meridian, September 1, 1990.

6. This affidavit shall be recorded in the office of the Gila County Recorder on or before December 29, 1990, and a copy hereof filed for record in the Arizona State Office of the Bureau of Land Management on or before December 29, 1990.

DATED this 5th day of NOVEMBER, 1990.



CHARLES E. MARSHALL

RECEIVED
B.L.M. AZ STATE OFFICE
DEC 20 1 36 PM '90
PHOENIX, ARIZONA

SUBSCRIBED AND SWORN TO before me this 5th day of November, 1990 by Charles E. Marshall.

6.1.91
My Commission Expires

Peggy A. Deed
Notary Public



RECEIVED
BLM. AZ STATE OFFICE
DEC 20 1 36 PM '90
PHOENIX, ARIZONA

**Affidavit of Labor Performed
and Improvements Made of
Charles E. Marshall for
assessment year ending at
12:00 o'clock meridian,
September 1, 1990.**

DOCKET 816 PAGE 66

EXHIBIT "A"

Part 1.a.

RECEIVED
B.L.M. AZ STATE OFFICE
PHOENIX, ARIZONA
DEC 20 1 36 PM '90

<u>Name of Claim</u>	<u>Gila County, Arizona</u>		<u>AMC Number</u>
	<u>Docket</u>	<u>Page</u>	
Red Bluff No. 3	Book 49	164	58585
Red Bluff No. 4	335	862	
as amended	397	929	58586
Red Bluff No. 5	335	861	
as amended	397	931	58587
Red Bluff No. 6	335	863	
as amended	397	933	58589
Red Bluff No. 7	49	201	
as amended	397	933	58590
Red Bluff No. 8	1	480	58591
Red Bluff No. 9	49	202	
as amended	2	1	58592
Red Bluff No. 10	3	112	58593
Red Bluff No. 11	2	521	58594
Red Bluff No. 12	2	522	58595
Red Bluff No. 13	2	523	58596
Red Bluff No. 16	377	533	58597
Red Bluff No. 17	377	534	58598
Red Bluff No. 18	377	535	58599
Red Bluff No. 19	377	536	58600
Red Bluff No. 20	377	537	58601
Red Bluff No. 21	377	538	58602
Red Bluff No. 22	377	539	58603
Red Bluff No. 23	377	540	58604
Red Bluff No. 24	377	541	58605
Red Bluff No. 25	377	542	58606
Red Bluff No. 26	377	543	58607
Red Bluff No. 27	377	544	58608
Red Bluff No. 28	377	545	58609
Red Bluff No. 29	377	546	58610
Red Bluff No. 30	377	547	58611
Red Bluff No. 31	377	548	58612
Red Bluff No. 32	377	549	58613
Red Bluff No. 33	377	550	58614

**Charles E. Marshall
Exhibit "A", Page 1 of 7**

(29)

<u>Name of Claim</u>	<u>Gila County, Arizona Docket</u>	<u>Page</u>	<u>BLM AMC Number</u>
Red Bluff No. 34	377	551	58615 -
Red Bluff #35	385	340	58616 -
Red Bluff #36	385	341	58617 -
Red Bluff #46	385	820	58618 -
Red Bluff #47	385	821	58619 -
Red Bluff #48	385	822	85620 -
Red Bluff #49	385	823	58621 -
Red Bluff #51	385	825	58622 -
Red Bluff #52	385	826	58623 -
Red Bluff #53	385	827	58624 -
Red Bluff #54	385	828	58625 -
Red Bluff #55	385	829	58626 -
Red Bluff #58	385	832	58627 -
Red Bluff #59	385	833	58628 -
Red Bluff #60	385	834	58629 -
Rainbow #1	74	252	60951
Rainbow #2	49	479	60952
Rainbow #3	52	115	60953
Tin Shack #1	468	626 & 627	37584
Tin Shack #2	468	628 & 629	37585
Tin Shack #3	468	630 & 631	37586
Tin Shack #4	468	632 & 633	37587
Wyminco #801	414	34	64751
as amended	481	147 & 148	64751
Wyminco #802	414	35	64752
as amended	481	149 & 150	64752
Wyminco #803	414	36	64753
as amended	481	151 & 152	64753
Wyminco #804	414	37	64754
as amended	481	153 & 154	64754
Wyminco #805	414	38	64755
as amended	481	155 & 156	64755
Wyminco #806	414	39	64756
as amended	481	157 & 158	64756
Wyminco #807	414	40	64757
as amended	481	159 & 160	64757
Wyminco #808	414	41	64758
as amended	481	161 & 162	64758
Wyminco #809	414	42	64759
as amended	481	163 & 164	64759
Wyminco #810	414	43	64760
as amended	481	165 & 166	64760
Wyminco #813	414	46	64763
as amended	481	167 & 168	64763
Wyminco #814	414	47	64764
as amended	481	169 & 170	64764
Wyminco #815	414	48	64765
as amended	481	171 & 172	64765
Wyminco #816	414	49	64766
as amended	481	173 & 174	64766

RECEIVED
B.L.M. AZ STATE OFFICE

36

<u>Name of Claim</u>	<u>Gila County, Arizona Docket</u>	<u>Page</u>	<u>BLM AMC Number</u>
Wyminco #817	414	50	
as amended	481	175 & 176	64767
Wyminco #818	414	51	
as amended	481	177 & 178	64768
Wyminco #819	414	52	
as amended	481	179 & 180	64769
Wyminco #820	414	53	
as amended	481	181 & 182	64770
Wyminco #821	414	54	
as amended	481	183 & 184	64771
Wyminco #822	414	55	
as amended	481	185 & 186	64772
Wyminco #823	414	56	
as amended	481	187 & 188	64773
Wyminco #824	414	57	
as amended	481	189 & 190	64774
Wyminco #825	414	58	
as amended	481	191 & 192	64775
Wyminco #826	414	59	
as amended	481	193 & 194	64776
Wyminco #827	414	60	
as amended	481	195 & 196	64777
Wyminco #828	414	61	
as amended	481	197 & 198	64778
Wyminco #829	414	62	
as amended	481	199 & 200	64779
Wyminco #830	414	63	
as amended	481	201 & 202	64780
Wyminco #831	414	64	
as amended	481	203 & 204	64781
Wyminco #832	414	65	
as amended	481	205 & 206	64782
Wyminco #833	414	66	
as amended	481	207 & 208	64783
Wyminco #834	414	67	
as amended	481	209 & 210	64784
Wyminco #835	414	68	
as amended	481	211 & 212	64785
Wyminco #836	414	69	
as amended	481	213 & 214	64786
Wyminco #837	414	70	
as amended	481	215 & 216	64787
Wyminco #838	414	71	
as amended	481	217 & 218	64788
Wyminco #839	414	72	
as amended	481	219 & 220	64789
Wyminco #840	414	73	
as amended	481	221 & 222	64790
Wyminco #841	414	74	
as amended	481	223 & 224	64791

BLM
 PHOENIX, ARIZONA
 DEC 20 1 56 PM '90

<u>Name of Claim</u>	<u>Gila County, Arizona Docket</u>	<u>Page</u>	<u>BLM AMC Number</u>
Wyminco #842	414	75	
as amended	481	225 & 226	64792
Wyminco #843	414	76	
as amended	481	227 & 228	64793
Wyminco #844	414	77	
as amended	481	229 & 230	64794
Wyminco #845	414	78	
as amended	481	231 & 232	64795
Wyminco #846	414	79	
as amended	481	233 & 234	64796
Wyminco #847	414	80	
as amended	481	235 & 236	64797
Wyminco #848	414	81	
as amended	481	237 & 238	64798
Wyminco #849	414	82	
as amended	481	239 & 240	64799
Wyminco #850	414	83	
as amended	481	241 & 242	64800
Wyminco #851	414	84	
as amended	481	243 & 244	64801
Wyminco #852	414	85	
as amended	481	245 & 246	64802
Wyminco #853	414	985	62948
Wyminco #854	414	986	62949
Wyminco #855	414	987	62950
Wyminco #856	414	988	62951
Wyminco #857	414	989	62952
Wyminco #858	414	86	62953
Wyminco #859	414	87	62954
Wyminco #860	414	88	62955
Wyminco #861	414	89	62956
Wyminco #862	414	90	62957
Wyminco #863	414	91	62958
Wyminco #864	414	92	62959
Wyminco #865	414	93	62960
Wyminco #866	414	94	62961
Wyminco #867	414	95	62962
Wyminco #868	414	96	62963
Wyminco #869	414	97	62964
Wyminco #876	414	990	62971
Wyminco #877	414	991	62972
Wyminco #878	414	992	62973
Wyminco #879	414	993	62974
Wyminco #880	414	994	62975
Wyminco #881	414	995	62976
WYM #1	451	490	26225
WYM #2	451	497	26226
WYM #3	451	491	26227
WYM #4	451	492	26228
WYM #5	451	493	26229

RECEIVED
 BLM, AZ STATE OFFICE
 PHOENIX, ARIZONA
 DEC 20 1 36 PM '90

<u>Name of Claim</u>	<u>Gila County, Arizona Docket</u>	<u>Page</u>	<u>BLM AMC Number</u>
WYM #6	451	494	26230
WYM #7	451	495 & 496	26231

Part 1.b.

Twin Buttes No. 51	396	211	43381
Twin Buttes No. 52	396	212	43382
Twin Buttes No. 53	396	213	43383
Twin Buttes No. 54	396	214	43384
Twin Buttes No. 55	396	215	43385
Twin Buttes No. 56	396	216	43386
Twin Buttes No. 57	396	217	43387
Twin Buttes No. 58	396	218	43388
Twin Buttes No. 59	396	219	43389
Twin Buttes No. 60	396	220	43390
Twin Buttes No. 61	396	580	43391
Twin Buttes No. 62	396	581	43392
Twin Buttes No. 63	396	582	43393
Twin Buttes No. 64	396	583	43394
Twin Buttes No. 65	396	584	43395
Twin Buttes No. 66	396	585	43396
Twin Buttes No. 67	396	586	43397
Twin Buttes No. 68	396	587	43398
Twin Buttes No. 69	396	588	43399
Twin Buttes No. 70	396	589	43400
Twin Buttes No. 71	396	590	43401
Twin Buttes No. 72	396	591	43402
Twin Buttes No. 73	396	592	43403
Twin Buttes No. 74	396	593	43404

B.L.M. AZ STATE OFFICE
 PHOENIX, ARIZONA
 DEC 20 1 36 PM '90

Part 2.

Host 1	515	37, 38	113417 —
Host 2	515	39, 40	113418 —
Host 3	520	685, 686	116713
Host 4	520	687, 688	116714
Host 5	520	689, 690	116715
Host 6	520	691, 692	116716
Host 7	520	693, 694	116717
Host 8	520	695, 696	116718
Host 9	520	697, 698	116719
Host 10	520	699, 700	116720
HV-FRAC	517	381, 382	113419 —
as rerecorded	520	922, 923	
HV-1	517	383, 384	113420 —
as rerecorded	520	918, 919	

<u>Name of Claim</u>	<u>Gila County, Arizona Docket</u>	<u>Page</u>	<u>BLM AMC Number</u>
HV-2	517	385, 386	113421
as rerecorded	520	920, 921	
HV-3	517	387, 388	113422
as rerecorded	520	924, 925	
HV-4	517	389, 390	113423
as rerecorded	520	926, 927	
HV-5	517	391, 392	113424
as rerecorded	520	928, 929	
HV-6	517	393, 394	113425
as rerecorded	520	930, 931	
HV-7	517	395, 396	113426
as rerecorded	520	932, 933	
HV-8	517	397, 398	113427
as rerecorded	520	934, 935	
HV-9	517	399, 400	113428
as rerecorded	520	936, 937	
HV-10	517	401, 402	113429
as rerecorded	520	938, 939	
HV-11	517	403, 404	113430
as rerecorded	520	940, 941	
HV-12	517	405, 406	113431
as rerecorded	520	942, 943	
HV-13	517	407, 408	113432
as rerecorded	520	944, 945	
HV-14	517	409, 410	113433
as rerecorded	520	946, 947	
HV-15	517	411, 412	113434
as rerecorded	520	948, 949	
HV-16	517	413, 414	113435
as rerecorded	520	950, 951	
HV-17	517	415, 416	113436
as rerecorded	520	952, 953	
HV-18	517	417, 418	113437
as rerecorded	520	954, 955	
HV-19	517	419, 420	113438
as rerecorded	520	956, 957	
HV-20	517	421, 422	113439
as rerecorded	520	958, 959	
HV-21	517	423, 424	113440
as rerecorded	520	960, 961	
HV-22	517	425, 426	113441
as rerecorded	520	962, 963	
HV-23	517	427, 428	113442
as rerecorded	520	964, 965	
HV-24	517	429, 430	113443
as rerecorded	520	966, 967	
HV-25	517	431, 432	113444
as rerecorded	520	968, 969	
HV-26	517	433, 434	113445
as rerecorded	520	970, 971	

RECEIVED
 BLM, AZ STATE OFFICE
 PHOENIX, ARIZONA
 DEC 20 1 36 PM '90

<u>Name of Claim</u>	<u>Gila County, Arizona Docket</u>	<u>Page</u>	<u>BLM AMC Number</u>
HV-27	517	435, 436	113446
as rerecorded	520	972, 973	
HV-28	517	437, 438	113447
as rerecorded	520	974, 975	
HV-29	517	439, 440	113448
as rerecorded	520	976, 977	
HV-30	517	441, 442	113449
as rerecorded	520	978, 979	
HV-31	517	443, 444	113450
as rerecorded	520	980, 981	
HV-32	517	445, 446	113451
as rerecorded	520	982, 983	
HV-33	517	447, 448	113452
as rerecorded	520	984, 985	
HV-34	517	449, 450	113453
as rerecorded	520	986, 987	
HV-35	517	451, 452	113454
as rerecorded	520	988, 989	
HV-36	517	453, 454	113455
as rerecorded	520	990, 991	
HV-37	517	455, 456	113456
as rerecorded	520	992, 993	
HV-38	517	457, 458	113457
as rerecorded	520	994, 995	
HV-39	517	459, 460	113458
as rerecorded	520	996, 997	
HV-40	517	461, 462	113459
as rerecorded	521	998, 999	
HV-41	517	463, 464	113460
as rerecorded	521	01, 02	
HV-42	517	465, 466	113461
as rerecorded	521	03, 04	
HV-43	517	467, 468	113462
as rerecorded	521	05, 06	
HV-44	517	469, 470	113463
as rerecorded	521	07, 08	
HV-45	517	471, 472	113464
as rerecorded	521	09, 10	
HV-46	517	473, 474	113465
as rerecorded	521	11, 12	
HV-47	517	475, 476	113466
as rerecorded	521	13, 14	

RECEIVED
 BLM, AZ STATE OFFICE
 DEC 20 1 37 PM '90
 PHOENIX, ARIZONA

\$1.700 + \$400 + Enw.

3:35
M CR# 2396

596341

STATE OF ARIZONA, County of Gila, ss:

I do hereby certify that the within instrument was filed and recorded at request of Charles E. Marshall

Date Nov. 9, 1990 Time 3:35 P. M., Docket 816 Official Records Page S 62-73

Records of Gila County, Arizona.

WITNESS my hand and official seal the day and year first above written.

MARY V. DE PAOLI, County Recorder

By *Mary V. De Paoli*, Recorder

RECEIVED
B.L.M. AZ STATE OFFICE
DEC 20 1 37 PM '90
PHOENIX, ARIZONA

3. Certain of the Claims, which are described in part 1.a. of Exhibit "A", are owned by Charles E. Marshall, whose mailing address is Suite 8A, Luhrs Arcade, 11 West Jefferson, Phoenix, Arizona 85003. Certain of the Claims, which are described in part 1.b. of Exhibit "A", are owned by Charles E. Marshall, Harry A. Stewart, Jr., and Andrew F. Marshall, whose address is c/o Suite 8A, Luhrs Arcade, 11 West Jefferson, Phoenix, Arizona 85003. The Claims described in Part 2 of Exhibit "A" are located in the name of Host Ventures, Inc., an Arizona corporation, which is a wholly-owned subsidiary of Inter-Globe Resources, Ltd., a Canadian corporation, and, pursuant to certain agreements and amendments thereto, are also owned by Charles E. Marshall.

4. Between 12:00 o'clock meridian, September 1, 1988, and 12:00 o'clock meridian, September 1, 1989, in excess of \$21,300.00 worth of labor and improvements were done and performed for the benefit of this contiguous group of unpatented mining claims, in order to comply with the laws of the United States and the State of Arizona pertaining to assessment or annual work on unpatented mining claims. Said work and improvements consisted of the maintenance and improvement of the existing system of roadways and drill sites on the Claims and the construction of new roadways where wash-outs occurred, by means of extensive grading and excavation utilizing heavy equipment and by hand, for the purpose of maintaining access to and over the Claims in furtherance of the owners' program to develop valuable minerals upon and within the Claims. Said work and improvements


RECEIVED
 B.L.M. AZ STATE OFFICE
 CASH
 REC'D
 # 1230
 AND
 P
 12:00
 1989

were performed upon and for the benefit of the Claims by the undersigned, Andrew F. Marshall, Van Baker, Joe Rocco and Bill Mercer.

5. Said labor was performed and said improvements were made at the expense of the owners for the benefit of each and all of the Claims, which comprise a contiguous group, as part of a general plan of improvement and development of the Claims and tend to improve and develop each and all of the Claims. The amount expended for and the value of said labor and improvements is more than One Hundred Dollars (\$100.00) for each of the Claims, and at least this amount was allocated to each of the Claims. This expenditure was made in good faith for the purpose of improving and developing the Claims, which are contiguous, and was intended as annual labor and improvements for each and all of the Claims for the assessment year ending 12:00 o'clock meridian, September 1, 1989.

6. This affidavit shall be recorded in the office of the Gila County Recorder on or before December 29, 1989, and a copy hereof filed for record in the Arizona State Office of the Bureau of Land Management on or before December 29, 1989.

DATED this 6 day of December, 1989.


CHARLES E. MARSHALL

RECEIVED
BUREAU OF LAND MANAGEMENT
ARIZONA STATE OFFICE
NO. _____
DEC 12 20 11 '89

REC'D _____
CASE _____
P. _____

SUBSCRIBED AND SWORN TO before me this 6th day of December, 1989, by CHARLES E. MARSHALL.

Cindy A. Carden
Notary Public

My Commission Expires:



REC'D
DEC 17 30 11 '89
01
THIS IS
AND ACKNOWLEDGMENT
PAGE _____ OF _____

Affidavit of Labor Performed
 and Improvements Made of
 Charles E. Marshall for
 assessment year ending at
 12:00 o'clock meridian,
 September 1, 1989.

EXHIBIT "A"

Part 1.a.

<u>Name of Claim</u>	<u>Gila County, Arizona</u>		<u>BLM</u>
	<u>Docket</u>	<u>Page</u>	<u>AMC Number</u>
Red Bluff No. 3 ✓	Book 49	164	58585
Red Bluff No. 4 ✓	335	862	58586
as amended	397	929	
Red Bluff No. 5 ✓	335	861	58587
as amended	397	931	
Red Bluff No. 6 ✓	335	863	58589
as amended	397	933	
Red Bluff No. 7 ✓	49	201	58590
as amended	397	933	
Red Bluff No. 8 ✓	1	480	58591
Red Bluff No. 9 ✓	49	202	58592
as amended	2	1	58593
Red Bluff No. 10 ✓	3	112	58594
Red Bluff No. 11 ✓	2	521	58595
Red Bluff No. 12 ✓	2	522	58596
Red Bluff No. 13 ✓	2	523	58597
Red Bluff No. 16 ✓	377	533	58598
Red Bluff No. 17 ✓	377	534	58599
Red Bluff No. 18 ✓	377	535	58600
Red Bluff No. 19 ✓	377	536	58601
Red Bluff No. 20 ✓	377	537	58602
Red Bluff No. 21 ✓	377	538	58603
Red Bluff No. 22 ✓	377	539	58604
Red Bluff No. 23 ✓	377	540	58605
Red Bluff No. 24 ✓	377	541	58606
Red Bluff No. 25 ✓	377	542	58607
Red Bluff No. 26 ✓	377	543	58608
Red Bluff No. 27 ✓	377	544	58609
Red Bluff No. 28 ✓	377	545	58610
Red Bluff No. 29 ✓	377	546	58611
Red Bluff No. 30 ✓	377	547	58612
Red Bluff No. 31 ✓	377	548	58613
Red Bluff No. 32 ✓	377	549	58614
Red Bluff No. 33 ✓	377	550	

58585-7

58589-614

RECEIVED
 BLM ASSESSMENT OFFICE
 CASH
 RECS
 69 SEP 14 50 PM '89

Charles E. Marshall
 Exhibit "A", Page 1 of 7

Gila County, Arizona

BLM
AMC Number

Name of Claim

Docket

Page

Name of Claim	Docket	Page
Red Bluff No. 34 ✓	377	551
Red Bluff #35 ✓	385	340
Red Bluff #36 ✓	385	341
Red Bluff #46 ✓	385	820
Red Bluff #47 ✓	385	821
Red Bluff #48 ✓	385	822
Red Bluff #49 ✓	385	823
Red Bluff #51 ✓	385	825
Red Bluff #52 ✓	385	826
Red Bluff #53 ✓	385	827
Red Bluff #54 ✓	385	828
Red Bluff #55 ✓	385	829
Red Bluff #58 ✓	385	832
Red Bluff #59 ✓	385	833
Red Bluff #60 ✓	385	834
Rainbow #1 ✓	74	252
Rainbow #2 ✓	49	479
Rainbow #3 ✓	52	115
Tin Shack #1 ✓	468	626 & 627
Tin Shack #2 ✓	468	628 & 629
Tin Shack #3 ✓	468	630 & 631
Tin Shack #4 ✓	468	632 & 633
Wyminco #801	414	34
as amended	481	147 & 148
Wyminco #802	414	35
as amended	481	149 & 150
Wyminco #803 ✓	414	36
as amended	481	151 & 152
Wyminco #804 ✓	414	37
as amended	481	153 & 154
Wyminco #805 ✓	414	38
as amended	481	155 & 156
Wyminco #806 ✓	414	39
as amended	481	157 & 158
Wyminco #807 ✓	414	40
as amended	481	159 & 160
Wyminco #808 ✓	414	41
as amended	481	161 & 162
Wyminco #809 ✓	414	42
as amended	481	163 & 164
Wyminco #810 ✓	414	43
as amended	481	165 & 166
Wyminco #813 ✓	414	46
as amended	481	167 & 168
Wyminco #814 ✓	414	47
as amended	481	169 & 170
Wyminco #815 ✓	414	48
as amended	481	171 & 172
Wyminco #816 ✓	414	49
as amended	481	173 & 174

58615 ✓
58616 ✓
58617 ✓
58618 ✓
58619 ✓
85620 ✓
58621 ✓
58622 ✓
58623 ✓
58624 ✓
58625 ✓
58626 ✓
58627 ✓
58628 ✓
58629 ✓

58615-29

60951 ✓
60952 ✓
60953 ✓
37684 ✓
37685 ✓
37686 ✓
37687 ✓

60953

37684-7

64751 ✓
64752 ✓
64753 ✓
64754 ✓
64755 ✓
64756 ✓
64757 ✓
64758 ✓
64759 ✓
64760 ✓
64763 ✓
64764 ✓
64765 ✓
64766 ✓

64751-60

SEARCHED
SERIALIZED
INDEXED
FILED
BLM AT GILA COUNTY OFFICE
CASH REC'D
NO. 1
1988

64763-6

<u>Name of Claim</u>	<u>Gila County, Arizona</u> <u>Docket</u>	<u>Page</u>	<u>BLM</u> <u>AMC Number</u>
Wyminco #817✓	414	50	
as amended	481	175 & 176	64767✓
Wyminco #818✓	414	51	
as amended	481	177 & 178	64768
Wyminco #819✓	414	52	
as amended	481	179 & 180	64769✓
Wyminco #820✓	414	53	
as amended	481	181 & 182	64770✓
Wyminco #821✓	414	54	
as amended	481	183 & 184	64771✓
Wyminco #822✓	414	55	
as amended	481	185 & 186	64772✓
Wyminco #823✓	414	56	
as amended	481	187 & 188	64773✓
Wyminco #824✓	414	57	
as amended	481	189 & 190	64774✓
Wyminco #825✓	414	58	
as amended	481	191 & 192	64775✓
Wyminco #826✓	414	59	
as amended	481	193 & 194	64776✓
Wyminco #827✓	414	60	
as amended	481	195 & 196	64777✓
Wyminco #828✓	414	61	
as amended	481	197 & 198	64778✓
Wyminco #829✓	414	62	
as amended	481	199 & 200	64779✓
Wyminco #830✓	414	63	
as amended	481	201 & 202	64780✓
Wyminco #831✓	414	64	
as amended	481	203 & 204	64781✓
Wyminco #832✓	414	65	
as amended	481	205 & 206	64782✓
Wyminco #833✓	414	66	
as amended	481	207 & 208	64783✓
Wyminco #834✓	414	67	
as amended	481	209 & 210	64784✓
Wyminco #835✓	414	68	
as amended	481	211 & 212	64785✓
Wyminco #836✓	414	69	
as amended	481	213 & 214	64786✓
Wyminco #837✓	414	70	
as amended	481	215 & 216	64787✓
Wyminco #838✓	414	71	
as amended	481	217 & 218	64788✓
Wyminco #839✓	414	72	
as amended	481	219 & 220	64789✓
Wyminco #840✓	414	73	
as amended	481	221 & 222	64790✓
Wyminco #841	414	74	
as amended	481	223 & 224	64791✓

64767-91

RECEIVED
BLM FIELD OFFICE
CASH
REC'D
NOV 17 1988
64786
DEC 17 1988
PAGE 1 OF 1
AMC # 64786
FIELD OFFICE

<u>Name of Claim</u>	<u>Docket</u>	<u>Page</u>	<u>BLM AMC Number</u>
Wyminco #842 ✓	414	75	64792
as amended	481	225 & 226	
Wyminco #843 ✓	414	76	64793
as amended	481	227 & 228	
Wyminco #844 ✓	414	77	64794
as amended	481	229 & 230	
Wyminco #845 ✓	414	78	64795
as amended	481	231 & 232	
Wyminco #846 ✓	414	79	64796
as amended	481	233 & 234	
Wyminco #847 ✓	414	80	64797
as amended	481	235 & 236	
Wyminco #848 ✓	414	81	64798
as amended	481	237 & 238	
Wyminco #849 ✓	414	82	64799
as amended	481	239 & 240	
Wyminco #850 ✓	414	83	64800
as amended	481	241 & 242	
Wyminco #851 ✓	414	84	64801
as amended	481	243 & 244	
Wyminco #852 ✓	414	85	64802
as amended	481	245 & 246	
Wyminco #853 ✓	414	985	62948
Wyminco #854 ✓	414	986	62949
Wyminco #855 ✓	414	987	62950
Wyminco #856 ✓	414	988	62951
Wyminco #857 ✓	414	989	62952
Wyminco #858 ✓	414	86	62953
Wyminco #859 ✓	414	87	62954
Wyminco #860 ✓	414	88	62955
Wyminco #861 ✓	414	89	62956
Wyminco #862 ✓	414	90	62957
Wyminco #863 ✓	414	91	62958
Wyminco #864 ✓	414	92	62959
Wyminco #865 ✓	414	93	62960
Wyminco #866 ✓	414	94	62961
Wyminco #867 ✓	414	95	62962
Wyminco #868 ✓	414	96	62963
Wyminco #869 ✓	414	97	62964
Wyminco #876 ✓	414	990	62971
Wyminco #877 ✓	414	991	62972
Wyminco #878 ✓	414	992	62973
Wyminco #879 ✓	414	993	62974
Wyminco #880 ✓	414	994	62975
Wyminco #881 ✓	414	995	62976
WYM #1 ✓	451	490	26225
WYM #2 ✓	451	497	26226
WYM #3 ✓	451	491	26227
WYM #4 ✓	451	492	26228
WYM #5 ✓	451	493	26229

64792-802

62948-64

62971-6

26225-9

THIS IS A COPY OF THE ORIGINAL RECORD AND SHOULD BE KEPT IN THE ORIGINAL FILE
 CASH REC'D
 B.L.M. AZ DISTRICT OFFICE
 PHOENIX, ARIZONA
 APR 11 1977

<u>Name of Claim</u>	<u>Gila County, Arizona</u> <u>Docket</u>	<u>Page</u>	<u>BLM</u> <u>AMC Number</u>
WYM #6 ✓	451	494	26230 ✓
WYM #7 ✓	451	495 & 496	26231 ✓

Part 1.b.

Twin Buttes No. 51 ✓	396	211	43381 ✓
Twin Buttes No. 52 ✓	396	212	43382 ✓
Twin Buttes No. 53 ✓	396	213	43383 ✓
Twin Buttes No. 54 ✓	396	214	43384 ✓
Twin Buttes No. 55 ✓	396	215	43385 ✓
Twin Buttes No. 56 ✓	396	216	43386 ✓
Twin Buttes No. 57 ✓	396	217	43387 ✓
Twin Buttes No. 58 ✓	396	218	43388 ✓
Twin Buttes No. 59 ✓	396	219	43389 ✓
Twin Buttes No. 60 ✓	396	220	43390 ✓
Twin Buttes No. 61 ✓	396	580	43391 ✓
Twin Buttes No. 62 ✓	396	581	43392 ✓
Twin Buttes No. 63 ✓	396	582	43393 ✓
Twin Buttes No. 64 ✓	396	583	43394 ✓
Twin Buttes No. 65 ✓	396	584	43395 ✓
Twin Buttes No. 66 ✓	396	585	43396 ✓
Twin Buttes No. 67 ✓	396	586	43397 ✓
Twin Buttes No. 68 ✓	396	587	43398 ✓
Twin Buttes No. 69 ✓	396	588	43399 ✓
Twin Buttes No. 70 ✓	396	589	43400 ✓
Twin Buttes No. 71 ✓	396	590	43401 ✓
Twin Buttes No. 72 ✓	396	591	43402 ✓
Twin Buttes No. 73 ✓	396	592	43403 ✓
Twin Buttes No. 74 ✓	396	593	43404 ✓

Part 2.

Host 1 ✓	515	37, 38
Host 2 ✓	515	39, 40
Host 3 ✓	520	685, 686
Host 4 ✓	520	687, 688
Host 5 ✓	520	689, 690
Host 6 ✓	520	691, 692
Host 7 ✓	520	693, 694
Host 8 ✓	520	695, 696
Host 9 ✓	520	697, 698
Host 10 ✓	520	699, 700
HV-FRAC	517	381, 382
as rerecorded	520	922, 923
HV-1	517	383, 384
as rerecorded	520	918, 919

113417 ✓ 113417-5
 113418 ✓
 116713 ✓
 116714 ✓
 116715 ✓
 116716 ✓
 116717 ✓
 116718 ✓
 116719 ✓
 116720 ✓
 113419 ✓
 113420 ✓ 113419-20

PAID
 CASH
 BLM
 RECEIVED
 OFFICE
 NO.

<u>Name of Claim</u>	<u>Gila County, Arizona</u> <u>Docket</u>	<u>Page</u>	<u>BLM</u> <u>AMC Number</u>
HV-2 ✓	517	385, 386	113421 ✓
as rerecorded	520	920, 921	
HV-3 ✓	517	387, 388	113422 ✓
as rerecorded	520	924, 925	
HV-4 ✓	517	389, 390	113423 ✓
as rerecorded	520	926, 927	
HV-5 ✓	517	391, 392	113424 ✓
as rerecorded	520	928, 929	
HV-6 ✓	517	393, 394	113425 ✓
as rerecorded	520	930, 931	
HV-7 ✓	517	395, 396	113426 ✓
as rerecorded	520	932, 933	
HV-8 ✓	517	397, 398	113427 ✓
as rerecorded	520	934, 935	
HV-9 ✓	517	399, 400	113428 ✓
as rerecorded	520	936, 937	
HV-10 ✓	517	401, 402	113429 ✓
as rerecorded	520	938, 939	
HV-11 ✓	517	403, 404	113430 ✓
as rerecorded	520	940, 941	
HV-12 ✓	517	405, 406	113431 ✓
as rerecorded	520	942, 943	
HV-13 ✓	517	407, 408	113432 ✓
as rerecorded	520	944, 945	
HV-14 ✓	517	409, 410	113433 ✓
as rerecorded	520	946, 947	
HV-15 ✓	517	411, 412	113434 ✓
as rerecorded	520	948, 949	
HV-16 ✓	517	413, 414	113435 ✓
as rerecorded	520	950, 951	
HV-17 ✓	517	415, 416	113436 ✓
as rerecorded	520	952, 953	
HV-18 ✓	517	417, 418	113437 ✓
as rerecorded	520	954, 955	
HV-19 ✓	517	419, 420	113438 ✓
as rerecorded	520	956, 957	
HV-20 ✓	517	421, 422	113439 ✓
as rerecorded	520	958, 959	
HV-21 ✓	517	423, 424	113440 ✓
as rerecorded	520	960, 961	
HV-22 ✓	517	425, 426	113441 ✓
as rerecorded	520	962, 963	
HV-23 ✓	517	427, 428	113442 ✓
as rerecorded	520	964, 965	
HV-24 ✓	517	429, 430	113443 ✓
as rerecorded	520	966, 967	
HV-25 ✓	517	431, 432	113444 ✓
as rerecorded	520	968, 969	
HV-26 ✓	517	433, 434	113445 ✓
as rerecorded	520	970, 971	

RECEIVED
 BLM AT OFFICE
 CASH REC'D
 # 113441
 TITLE
 AND ACCOUNT NO.
 PAGE

421
45

<u>Name of Claim</u>	<u>Gila County, Arizona</u> <u>Docket</u>	<u>Page</u>	<u>BLM</u> <u>AMC Number</u>
HV-27 ✓	517	435, 436	113446
as rerecorded	520	972, 973	
HV-28 ✓	517	437, 438	113447
as rerecorded	520	974, 975	
HV-29 ✓	517	439, 440	113448
as rerecorded	520	976, 977	
HV-30 ✓	517	441, 442	113449
as rerecorded	520	978, 979	
HV-31 ✓	517	443, 444	113450
as rerecorded	520	980, 981	
HV-32 ✓	517	445, 446	113451
as rerecorded	520	982, 983	
HV-33 ✓	517	447, 448	113452
as rerecorded	520	984, 985	
HV-34 ✓	517	449, 450	113453
as rerecorded	520	986, 987	
HV-35 ✓	517	451, 452	113454
as rerecorded	520	988, 989	
HV-36 ✓	517	453, 454	113455
as rerecorded	520	990, 991	
HV-37 ✓	517	455, 456	113456
as rerecorded	520	992, 993	
HV-38 ✓	517	457, 458	113457
as rerecorded	520	994, 995	
HV-39 ✓	517	459, 460	113458
as rerecorded	520	996, 997	
HV-40 ✓	517	461, 462	113459
as rerecorded	521	998, 999	
HV-41 ✓	517	463, 464	113460
as rerecorded	521	01, 02	
HV-42 ✓	517	465, 466	113461
as rerecorded	521	03, 04	
HV-43 ✓	517	467, 468	113462
as rerecorded	521	05, 06	
HV-44 ✓	517	469, 470	113463
as rerecorded	521	07, 08	
HV-45 ✓	517	471, 472	113464
as rerecorded	521	09, 10	
HV-46 ✓	517	473, 474	113465
as rerecorded	521	11, 12	
HV-47 ✓	517	475, 476	113466
as rerecorded	521	13, 14	

113446-100

RECEIVED
BLM FIELD OFFICE
CASH REC'D
NOV 17 1988
113465
PAGE 11

When Recorded Mail To:

DOCKET 752 PAGE 676

58585
60951
37684
64751
62947
26225

Norman D. James
Ryley, Carlock & Applewhite
2600 The Arizona Bank Building
101 North First Avenue
Phoenix, Arizona 85003

AFFIDAVIT OF LABOR PERFORMED AND IMPROVEMENTS MADE

STATE OF ARIZONA)
) ss.
County of Maricopa)

PHOENIX, ARIZONA

DEC 19 3 14 PM '88
RECEIVED
B.L.M. AZ STATE OFFICE
43381
113417
11673
CQ

CHARLES E. MARSHALL, being duly sworn, upon

deposes and says:

1. I am a citizen of the United States and more than 18 years of age. I reside in Phoenix, County of Maricopa, State of Arizona, and I am personally acquainted and familiar with those certain mining claims situated in an area known as the Fluorine Mining District, Gila County, Arizona, the names, the docket and page wherein the Notices of Location (or Amended Notices of Location) have been recorded in the office of the Gila County Recorder, the dates of location and the Bureau of Land Management serial numbers whereof are set forth in Exhibit "A" attached hereto and incorporated herein by this reference (the "Claims").

2. The Claims are situated in portions of Township 4 North, Range 14 East, which, if surveyed, might be numbered Sections 5, 6, and 8 thereof; in portions of Township 4 North, Range 13 East, which, if surveyed, might be numbered Section 1 thereof; in Township 5 North, Range 13 East, in Sections 25, 26, 35 and 36; and in Township 5 North, Range 14 East, in Sections 29, 30, 31, and 32, Gila and Salt River Meridian, in Gila County, Arizona. The Location Notices of the Claims, and all maps thereof, recorded in the office of the Gila County Recorder are incorporated herein by this reference.

3. Certain of the Claims, which are described in part 1.a. of Exhibit "A", are owned by Charles E. Marshall, whose mailing address is Suite 8A, Luhrs Arcade, 11 West Jefferson, Phoenix, Arizona 85003. Certain of the Claims, which are described in part 1.b. of Exhibit "A", are owned by Charles E. Marshall, Harry A. Stewart, Jr., and Andrew F. Marshall, whose address is c/o Suite 8A, Luhrs Arcade, 11 West Jefferson, Phoenix, Arizona 85003. The Claims described in Part 2 of Exhibit "A" are located in the name of Host Ventures, Inc., an Arizona corporation, which is a wholly-owned subsidiary of Inter-Globe Resources, Ltd., a Canadian corporation, and, pursuant to certain agreements and amendments thereto, are also owned by Charles E. Marshall.

4. Between 12:00 o'clock meridian, September 1, 1987, and 12:00 o'clock meridian, September 1, 1988, in excess of \$21,300.00 worth of labor and improvements were done and performed for the benefit of this contiguous group of unpatented mining claims, in order to comply with the laws of the United States and the State of Arizona pertaining to assessment or annual work on unpatented mining claims. Said work and improvements consisted of the maintenance and improvement of the existing system of roadways and drill sites on the Claims and the construction of new roadways where wash-outs occurred, by means of extensive grading and excavation utilizing heavy equipment and by hand, for the purpose of maintaining access to and over the Claims in furtherance of the owners' program to develop valuable minerals upon and within the Claims. Said work and improvements


RECEIVED
BLM. AZ STATE OFFICE
OCT 15 1988

were performed upon and for the benefit of the Claims by the undersigned, Andrew F. Marshall, Van Baker, Joe Rocco and Bill Mercer.

5. Said labor was performed and said improvements were made at the expense of the owners for the benefit of each and all of the Claims, which comprise a contiguous group, as part of a general plan of improvement and development of the Claims and tend to improve and develop each and all of the Claims. The amount expended for and the value of said labor and improvements is more than One Hundred Dollars (\$100.00) for each of the Claims, and at least this amount was allocated to each of the Claims. This expenditure was made in good faith for the purpose of improving and developing the Claims, which are contiguous, and was intended as annual labor and improvements for each and all of the Claims for the assessment year ending 12:00 o'clock meridian, September 1, 1988.

6. This affidavit shall be recorded in the office of the Gila County Recorder on or before December 29, 1988, and a copy hereof filed for record in the Arizona State Office of the Bureau of Land Management on or before December 29, 1988.

DATED this 1 day of December, 1988.


CHARLES E. MARSHALL

RECEIVED
B.L.M. AZ STATE OFFICE
DEC 19 3 15 PM '88
PHOENIX, ARIZONA

SUBSCRIBED AND SWORN TO before me this 1ST day of
December, 1988, by CHARLES E. MARSHALL.

Peggy A. Heiland
Notary Public

My Commission Expires:

10.1.91

RECEIVED
BLM. AZ STATE OFFICE
DEC 19 3 15 PM '88
PHOENIX, ARIZONA

Affidavit of Labor rformed
 and Improvements Ma of
 Charles E. Marshall for
 assessment year ending at
 12:00 o'clock meridian,
 September 1, 1988.

EXHIBIT "A"

Part 1.a.

<u>Name of Claim</u>	<u>Gila County, Arizona</u>		<u>BLM</u>
	<u>Docket</u>	<u>Page</u>	<u>AMC Number</u>
Red Bluff No. 3	Book 49	164	58585 ✓
Red Bluff No. 4	335	862	
as amended	397	929	58586 ✓
Red Bluff No. 5	335	861	
as amended	397	931	58587 ✓
Red Bluff No. 6	335	863	
as amended	397	933	58589
Red Bluff No. 7	49	201	
as amended	397	933	58590 ✓
Red Bluff No. 8	1	480	58591 ✓
Red Bluff No. 9	49	202	
as amended	2	1	58592 ✓
Red Bluff No. 10	3	112	58593 ✓
Red Bluff No. 11	2	521	58594 ✓
Red Bluff No. 12	2	522	58595 ✓
Red Bluff No. 13	2	523	58596 ✓
Red Bluff No. 16	377	533	58597 ✓
Red Bluff No. 17	377	534	58598
Red Bluff No. 18	377	535	58599
Red Bluff No. 19	377	536	58600
Red Bluff No. 20	377	537	58601 ✓
Red Bluff No. 21	377	538	58602 ✓
Red Bluff No. 22	377	539	58603 ✓
Red Bluff No. 23	377	540	58604 ✓
Red Bluff No. 24	377	541	58605
Red Bluff No. 25	377	542	58606
Red Bluff No. 26	377	543	58607
Red Bluff No. 27	377	544	58608
Red Bluff No. 28	377	545	58609
Red Bluff No. 29	377	546	58610
Red Bluff No. 30	377	547	58611
Red Bluff No. 31	377	548	58612
Red Bluff No. 32	377	549	58613
Red Bluff No. 33	377	550	58614

Charles E. Marshall
 Exhibit "A", Page 1 of 7

PHOENIX, ARIZONA
 Dec 19 3 15 PM '88
 RECEIVED
 B.L.M. AZ STATE OFFICE

<u>Name of Claim</u>	<u>Gila County, Arizona</u>		<u>BLM</u>
	<u>Docket</u>	<u>Page</u>	<u>AMC Number</u>
Red Bluff No. 34	377	551	58615
Red Bluff #35	385	340	58616
Red Bluff #36	385	341	58617
Red Bluff #46	385	820	58618
Red Bluff #47	385	821	58619
Red Bluff #48	385	822	85620
Red Bluff #49	385	823	58621
Red Bluff #51	385	825	58622
Red Bluff #52	385	826	58623
Red Bluff #53	385	827	58624
Red Bluff #54	385	828	58625
Red Bluff #55	385	829	58626
Red Bluff #58	385	832	58627
Red Bluff #59	385	833	58628
Red Bluff #60	385	834	58629
Rainbow #1	74	252	60951
Rainbow #2	49	479	60952
Rainbow #3	52	115	60953
Tin Shack #1	468	626 & 627	37684
Tin Shack #2	468	628 & 629	37685
Tin Shack #3	468	630 & 631	37686
Tin Shack #4	468	632 & 633	37687
Wyminco #801	414	34	
as amended	481	147 & 148	64751
Wyminco #802	414	35	
as amended	481	149 & 150	64752
Wyminco #803	414	36	
as amended	481	151 & 152	64753
Wyminco #804	414	37	
as amended	481	153 & 154	64754
Wyminco #805	414	38	
as amended	481	155 & 156	64755
Wyminco #806	414	39	
as amended	481	157 & 158	64756
Wyminco #807	414	40	
as amended	481	159 & 160	64757
Wyminco #808	414	41	
as amended	481	161 & 162	64758
Wyminco #809	414	42	
as amended	481	163 & 164	64759
Wyminco #810	414	43	
as amended	481	165 & 166	64760
Wyminco #813	414	46	
as amended	481	167 & 168	64763
Wyminco #814	414	47	
as amended	481	169 & 170	64764
Wyminco #815	414	48	
as amended	481	171 & 172	64765
Wyminco #816	414	49	
as amended	481	173 & 174	64766

RECEIVED
 BLM AZ STATE OFFICE
 DEC 15 3 15 PM '88
 PHOENIX, ARIZONA

<u>Name of Claim</u>	<u>Gila County, Arizona</u> <u>Docket</u>	<u>Page</u>	<u>BLM</u> <u>AMC Number</u>
Wyminco #817	414	50	
as amended	481	175 & 176	64767 ✓
Wyminco #818	414	51	
as amended	481	177 & 178	64768 ✓
Wyminco #819	414	52	
as amended	481	179 & 180	64769 ✓
Wyminco #820	414	53	
as amended	481	181 & 182	64770 ✓
Wyminco #821	414	54	
as amended	481	183 & 184	64771 ✓
Wyminco #822	414	55	
as amended	481	185 & 186	64772 ✓
Wyminco #823	414	56	
as amended	481	187 & 188	64773 ✓
Wyminco #824	414	57	
as amended	481	189 & 190	64774 ✓
Wyminco #825	414	58	
as amended	481	191 & 192	64775 ✓
Wyminco #826	414	59	
as amended	481	193 & 194	64776 ✓
Wyminco #827	414	60	
as amended	481	195 & 196	64777 ✓
Wyminco #828	414	61	
as amended	481	197 & 198	64778 ✓
Wyminco #829	414	62	
as amended	481	199 & 200	64779 ✓
Wyminco #830	414	63	
as amended	481	201 & 202	64780 ✓
Wyminco #831	414	64	
as amended	481	203 & 204	64781 ✓
Wyminco #832	414	65	
as amended	481	205 & 206	64782 ✓
Wyminco #833	414	66	
as amended	481	207 & 208	64783 ✓
Wyminco #834	414	67	
as amended	481	209 & 210	64784 ✓
Wyminco #835	414	68	
as amended	481	211 & 212	64785 ✓
Wyminco #836	414	69	
as amended	481	213 & 214	64786 ✓
Wyminco #837	414	70	
as amended	481	215 & 216	64787 ✓
Wyminco #838	414	71	
as amended	481	217 & 218	64788 ✓
Wyminco #839	414	72	
as amended	481	219 & 220	64789 ✓
Wyminco #840	414	73	
as amended	481	221	64790 ✓
Wyminco #841	414	74	
as amended	481	223	64791 ✓

RECEIVED
 B.L.M. AZ STATE OFFICE
 Dec 19 2 24 61 30
 88 74
 223

<u>Name of Claim</u>	<u>Gila County, Arizona</u>		<u>BLM</u>
	<u>Docket</u>	<u>Page</u>	<u>AMC Number</u>
Wyminco #842	414	75	
as amended	481	225 & 226	64792 ✓
Wyminco #843	414	76	
as amended	481	227 & 228	64793 ✓
Wyminco #844	414	77	
as amended	481	229 & 230	64794 ✓
Wyminco #845	414	78	
as amended	481	231 & 232	64795 ✓
Wyminco #846	414	79	
as amended	481	233 & 234	64796 ✓
Wyminco #847	414	80	
as amended	481	235 & 236	64797 ✓
Wyminco #848	414	81	
as amended	481	237 & 238	64798 ✓
Wyminco #849	414	82	
as amended	481	239 & 240	64799 ✓
Wyminco #850	414	83	
as amended	481	241 & 242	64800 ✓
Wyminco #851	414	84	
as amended	481	243 & 244	64801 ✓
Wyminco #852	414	85	
as amended	481	245 & 246	64802 ✓
Wyminco #853	414	985	62948 -
Wyminco #854	414	986	62949 -
Wyminco #855	414	987	62950 -
Wyminco #856	414	988	62951 -
Wyminco #857	414	989	62952 -
Wyminco #858	414	86	62953 -
Wyminco #859	414	87	62954 -
Wyminco #860	414	88	62955 -
Wyminco #861	414	89	62956 -
Wyminco #862	414	90	62957 -
Wyminco #863	414	91	62958 -
Wyminco #864	414	92	62959 -
Wyminco #865	414	93	62960 -
Wyminco #866	414	94	62961 -
Wyminco #867	414	95	62962 -
Wyminco #868	414	96	62963 -
Wyminco #869	414	97	62964 -
Wyminco #876	414	990	62971 -
Wyminco #877	414	991	62972 -
Wyminco #878	414	992	62973 ✓
Wyminco #879	414	993	62974 -
Wyminco #880	414	994	62975 -
Wyminco #881	414	995	62976 ✓
WYM #1	451	490	26225 -
WYM #2	451	497	26226 ✓
WYM #3	451	491	26227 ✓
WYM #4	451	492	26228 ✓
WYM #5	451	493	26229 ✓

RECEIVED
 B.L.M. AZ STATE OFFICE
 DEC 19 3 15 PM '88
 PHOENIX, ARIZONA

<u>Name of Claim</u>	<u>Gila County, Arizona</u>		<u>BLM</u>
	<u>Docket</u>	<u>Page</u>	<u>AMC Number</u>
WYM #6	451	494	26230
WYM #7	451	495 & 496	26231

Part 1.b.

Twin Buttes No. 51	396	211	43381
Twin Buttes No. 52	396	212	43382
Twin Buttes No. 53	396	213	43383
Twin Buttes No. 54	396	214	43384
Twin Buttes No. 55	396	215	43385
Twin Buttes No. 56	396	216	43386
Twin Buttes No. 57	396	217	43387
Twin Buttes No. 58	396	218	43388
Twin Buttes No. 59	396	219	43389
Twin Buttes No. 60	396	220	43390
Twin Buttes No. 61	396	580	43391
Twin Buttes No. 62	396	581	43392
Twin Buttes No. 63	396	582	43393
Twin Buttes No. 64	396	583	43394
Twin Buttes No. 65	396	584	43395
Twin Buttes No. 66	396	585	43396
Twin Buttes No. 67	396	586	43397
Twin Buttes No. 68	396	587	43398
Twin Buttes No. 69	396	588	43399
Twin Buttes No. 70	396	589	43400
Twin Buttes No. 71	396	590	43401
Twin Buttes No. 72	396	591	43402
Twin Buttes No. 73	396	592	43403
Twin Buttes No. 74	396	593	43404

Part 2.

Host 1	515	37, 38	113417
Host 2	515	39, 40	113418
Host 3	520	685, 686	116713
Host 4	520	687, 688	116714
Host 5	520	689, 690	116715
Host 6	520	691, 692	116716
Host 7	520	693, 694	116717
Host 8	520	695, 696	116718
Host 9	520	697, 698	116719
Host 10	520	699, 700	116720
HV-FRAC	517	381, 382	113419
as rerecorded	520	922, 923	PHOENIX, AZ
HV-1	517	383, 384	113420
as rerecorded	520	924, 925	DEC 19 3 15 PM '88

RECEIVED
BLM AZ STATE OFFICE

<u>Name of Claim</u>	<u>Gila County, Arizona Docket</u>	<u>Page</u>	<u>BLM AMC Number</u>
HV-2	517	385, 386	113421 ✓
as rerecorded	520	920, 921	
HV-3	517	387, 388	113422 ✓
as rerecorded	520	924, 925	
HV-4	517	389, 390	113423 ✓
as rerecorded	520	926, 927	
HV-5	517	391, 392	113424 ✓
as rerecorded	520	928, 929	
HV-6	517	393, 394	113425 ✓
as rerecorded	520	930, 931	
HV-7	517	395, 396	113426 ✓
as rerecorded	520	932, 933	
HV-8	517	397, 398	113427 ✓
as rerecorded	520	934, 935	
HV-9	517	399, 400	113428 ✓
as rerecorded	520	936, 937	
HV-10	517	401, 402	113429 ✓
as rerecorded	520	938, 939	
HV-11	517	403, 404	113430 ✓
as rerecorded	520	940, 941	
HV-12	517	405, 406	113431 ✓
as rerecorded	520	942, 943	
HV-13	517	407, 408	113432 ✓
as rerecorded	520	944, 945	
HV-14	517	409, 410	113433 ✓
as rerecorded	520	946, 947	
HV-15	517	411, 412	113434 ✓
as rerecorded	520	948, 949	
HV-16	517	413, 414	113435 ✓
as rerecorded	520	950, 951	
HV-17	517	415, 416	113436 ✓
as rerecorded	520	952, 953	
HV-18	517	417, 418	113437 ✓
as rerecorded	520	954, 955	
HV-19	517	419, 420	113438 ✓
as rerecorded	520	956, 957	
HV-20	517	421, 422	113439 ✓
as rerecorded	520	958, 959	
HV-21	517	423, 424	113440 ✓
as rerecorded	520	960, 961	
HV-22	517	425, 426	113441 ✓
as rerecorded	520	962, 963	
HV-23	517	427, 428	113442 ✓
as rerecorded	520	964, 965	
HV-24	517	429, 430	113443 ✓
as rerecorded	520	966, 967	
HV-25	517	431, 432	113444 ✓
as rerecorded	520	968, 969	
HV-26	517	433, 434	113445 ✓
as rerecorded	520	970, 971	

RECEIVED
 BLM AZ STATE OFFICE
 DEC 11 1988
 PHOENIX, ARIZONA

<u>Name of Claim</u>	<u>Gila County, Arizona</u> <u>Docket</u>	<u>Page</u>	<u>BLM</u> <u>AMC Number</u>
HV-27	517	435, 436	113446 ✓
as rerecorded	520	972, 973	
HV-28	517	437, 438	113447 ✓
as rerecorded	520	974, 975	
HV-29	517	439, 440	113448 ✓
as rerecorded	520	976, 977	
HV-30	517	441, 442	113449 ✓
as rerecorded	520	978, 979	
HV-31	517	443, 444	113450 ✓
as rerecorded	520	980, 981	
HV-32	517	445, 446	113451 ✓
as rerecorded	520	982, 983	
HV-33	517	447, 448	113452 ✓
as rerecorded	520	984, 985	
HV-34	517	449, 450	113453 ✓
as rerecorded	520	986, 987	
HV-35	517	451, 452	113454 ✓
as rerecorded	520	988, 989	
HV-36	517	453, 454	113455 ✓
as rerecorded	520	990, 991	
HV-37	517	455, 456	113456 ✓
as rerecorded	520	992, 993	
HV-38	517	457, 458	113457 ✓
as rerecorded	520	994, 995	
HV-39	517	459, 460	113458 ✓
as rerecorded	520	996, 997	
HV-40	517	461, 462	113459 ✓
as rerecorded	521	998, 999	
HV-41	517	463, 464	113460 ✓
as rerecorded	521	01, 02	
HV-42	517	465, 466	113461 ✓
as rerecorded	521	03, 04	
HV-43	517	467, 468	113462 ✓
as rerecorded	521	05, 06	
HV-44	517	469, 470	113463 ✓
as rerecorded	521	07, 08	
HV-45	517	471, 472	113464 ✓
as rerecorded	521	09, 10	
HV-46	517	473, 474	113465 ✓
as rerecorded	521	11, 12	
HV-47	517	475, 476	113466 ✓
as rerecorded	521	13, 14	

PHOENIX, ARIZONA

DEC 19 3 15 PM '88

RECEIVED
BLM AZ STATE OFFICECharles E. Marshall
Exhibit "A", Page 7 of 7

17⁰⁰ + \$4⁰⁰ 7 Env.

8:15 ck# 50453 + \$1.00

570002

STATE OF ARIZONA, County of Gila, ss:

I do hereby certify that the within instrument was filed and recorded at request of Ryley, Carlock & Applewhite

Date NOV. 30, 1988 Time 8:15 A. M., Docket 752 Official Records Page S. 676 - 687
Records of Gila County, Arizona.

WITNESS my hand and official seal the day and year first above written.

MARY V. DE PAOLI, County Recorder

MICROFILMED

By *Mary V. De Paoli*, Recorder.

COMPARED

whose mailing address is Suite 8A, Luhrs Arcade, 11 West Jefferson, Phoenix, Arizona 85003. Certain of the Claims, which are described in part 1.b. of Exhibit "A", are owned by Charles E. Marshall, Harry A. Stewart, Jr., and Andrew F. Marshall, whose address is c/o Suite 8A, Luhrs Arcade, 11 West Jefferson, Phoenix, Arizona 85003. The Claims described in Part 2 of Exhibit "A" are located in the name of Host Ventures, Inc., an Arizona corporation, which is a wholly-owned subsidiary of Inter-Globe Resources, Ltd., a Canadian corporation, and, pursuant to certain agreements and amendments thereto, are also owned by Charles E. Marshall.

4. Between 12:00 o'clock meridian, September 1, 1986, and 12:00 o'clock meridian, September 1, 1987, in excess of \$21,300.00 worth of labor and improvements were done and performed for the benefit of this contiguous group of unpatented mining claims, in order to comply with the laws of the United States and the State of Arizona pertaining to assessment or annual work on unpatented mining claims. Said work and improvements consisted of the maintenance and improvement of the existing system of roadways and drill sites on the Claims and the construction of new roadways where wash-outs occurred, by means of extensive grading and excavation utilizing heavy equipment and by hand, for the purpose of maintaining access to and over the Claims in furtherance of the owners' program to develop valuable minerals upon and within the Claims. In addition, deep hammer drilling was performed by compressor and small hammer drill, each hole being from 6 feet to 10 feet in depth in the canyon in the east block of the ore body. Approximately

RECEIVED
PHOENIX, ARIZONA
DEC 12 2 20 PM '87

960 feet of drilling of this type was performed for the purpose of further developing valuable minerals upon and within the Claims. Said work and improvements were performed upon and for the benefit of the Claims by Leslie Cox, for Lester Cox Drilling Company, and by the undersigned, Andrew F. Marshall, Van Baker, Joe Rocco and Bill Mercer.

5. Said labor was performed and said improvements were made at the expense of the owners for the benefit of each and all of the Claims, which comprise a contiguous group, as part of a general plan of improvement and development of the Claims and tend to improve and develop each and all of the Claims. The amount expended for and the value of said labor and improvements is more than One Hundred Dollars (\$100.00) for each of the Claims, and at least this amount was allocated to each of the Claims. This expenditure was made in good faith for the purpose of improving and developing the Claims, which are contiguous, and was intended as annual labor and improvements for each and all of the Claims for the assessment year ending 12:00 o'clock meridian, September 1, 1987.

6. This affidavit shall be recorded in the office of the Gila County Recorder on or before December 29, 1987, and a copy hereof filed for record in the Arizona State Office of the Bureau of Land Management on or before December 29, 1987.

DATED this 3 day of December, 1987.


CHARLES E. MARSHALL

B.L.M. AZ STATE OFFICE
DEC 22 2 20 PM '87
PHOENIX, ARIZONA

SUBSCRIBED AND SWORN TO before me this 3rd day of
December, 1987, by CHARLES E. MARSHALL.

Pessy A. Asiland
Notary Public

My Commission Expires:

6.1.91

RECEIVED
B.L.M. AZ STATE OFFICE
DEC 22 2 20 PM '87
PHOENIX, ARIZONA

Affidavit of Labor Performed
and Improvements Made of
Charles E. Marshall for
assessment year ending at
12:00 o'clock meridian,
September 1, 1987.

EXHIBIT "A"

Part 1.a.

<u>Name of Claim</u>	<u>Gila County, Arizona Docket</u>	<u>Page</u>	<u>BLM AMC Number</u>
Red Bluff No. 3	Book 49	164	58585
Red Bluff No. 4	335	862	
as amended	397	929	58586 ✓
Red Bluff No. 5	335	861	
as amended	397	931	58587 ✓
Red Bluff No. 6	335	863	
as amended	397	933	58589 ✓
Red Bluff No. 7	49	201	
as amended	397	933	58590
Red Bluff No. 8	1	480	58591
Red Bluff No. 9	49	202	
as amended	2	1	58592
Red Bluff No. 10	3	112	58593
Red Bluff No. 11	2	521	58594
Red Bluff No. 12	2	522	58595
Red Bluff No. 13	2	523	58596
Red Bluff No. 16	377	533	58597
Red Bluff No. 17	377	534	58598
Red Bluff No. 18	377	535	58599
Red Bluff No. 19	377	536	58600
Red Bluff No. 20	377	537	58601
Red Bluff No. 21	377	538	58602
Red Bluff No. 22	377	539	58603
Red Bluff No. 23	377	540	58604
Red Bluff No. 24	377	541	58605
Red Bluff No. 25	377	542	58606
Red Bluff No. 26	377	543	58607
Red Bluff No. 27	377	544	58608
Red Bluff No. 28	377	545	58609
Red Bluff No. 29	377	546	58610
Red Bluff No. 30	377	547	58611
Red Bluff No. 31	377	548	58612
Red Bluff No. 32	377	549	58613
Red Bluff No. 33	377	550	58614
Red Bluff No. 34	377	551	58615
Red Bluff #35	385	340	58616
Red Bluff #36	385	341	58617
Red Bluff #46	385	820	58618
Red Bluff #47	385	821	58619
Red Bluff #48	385	822	58620
Red Bluff #49	385	823	58621
Red Bluff #51	385	825	58622
Red Bluff #52	385	826	58623
Red Bluff #53	385	827	58624
Red Bluff #54	385	828	58625
Red Bluff #55	385	829	58626
Red Bluff #58	385	832	58627
Red Bluff #59	385	833	58628
Red Bluff #60	385	834	58629

58619
58620
58621
58622
58623
58624
58625
58626
58627
58628
58629

RECEIVED
PHOENIX, ARIZONA

NDJ33N

Charles E. Marshall
Exhibit "A", Page 1 of 6

<u>Name of Claim</u>	<u>Gila County, Arizona Docket</u>	<u>Page</u>	<u>BLM AMC Number</u>
Rainbow #1	74	252	60951
Rainbow #2	49	479	60952
Rainbow #3	52	115	60953
Tin Shack #1	468	626 & 627	37684
Tin Shack #2	468	628 & 629	37685
Tin Shack #3	468	630 & 631	37686
Tin Shack #4	468	632 & 633	37687
Wyminco #801	414	34	
as amended	481	147 & 148	64751
Wyminco #802	414	35	
as amended	481	149 & 150	64752
Wyminco #803	414	36	
as amended	481	151 & 152	64753
Wyminco #804	414	37	
as amended	481	153 & 154	64754
Wyminco #805	414	38	
as amended	481	155 & 156	64755
Wyminco #806	414	39	
as amended	481	157 & 158	64756
Wyminco #807	414	40	
as amended	481	159 & 160	64757
Wyminco #808	414	41	
as amended	481	161 & 162	64758
Wyminco #809	414	42	
as amended	481	163 & 164	64759
Wyminco #810	414	43	
as amended	481	165 & 166	64760
Wyminco #813	414	46	
as amended	481	167 & 168	64763
Wyminco #814	414	47	
as amended	481	169 & 170	64764
Wyminco #815	414	48	
as amended	481	171 & 172	64765
Wyminco #816	414	49	
as amended	481	173 & 174	64766
Wyminco #817	414	50	
as amended	481	175 & 176	64767
Wyminco #818	414	51	
as amended	481	177 & 178	64768
Wyminco #819	414	52	
as amended	481	179 & 180	64769
Wyminco #820	414	53	
as amended	481	181 & 182	64770
Wyminco #821	414	54	
as amended	481	183 & 184	64771
Wyminco #822	414	55	
as amended	481	185 & 186	64772
Wyminco #823	414	56	
as amended	481	187 & 188	64773
Wyminco #824	414	57	
as amended	481	189 & 190	64774
Wyminco #825	414	58	
as amended	481	191 & 192	64775
Wyminco #826	414	59	
as amended	481	193 & 194	64776
Wyminco #827	414	60	
as amended	481	195 & 196	64777
Wyminco #828	414	61	
as amended	481	197 & 198	64778
Wyminco #829	414	62	
as amended	481	199 & 200	64779

PHOENIX, ARIZONA
 RECEIVED
 STATE OFFICE
 DEC 22 2 19 PM '87
 64773 64774 64775 64776 64777 64778 64779

<u>Name of Claim</u>	<u>Gila County, Arizona Docket</u>	<u>Page</u>	<u>BLM AMC Number</u>
Wyminco #830	414	63	
as amended	481	201 & 202	64780
Wyminco #831	414	64	
as amended	481	203 & 204	64781
Wyminco #832	414	65	
as amended	481	205 & 206	64782
Wyminco #833	414	66	
as amended	481	207 & 208	64783
Wyminco #834	414	67	
as amended	481	209 & 210	64784
Wyminco #835	414	68	
as amended	481	211 & 212	64785
Wyminco #836	414	69	
as amended	481	213 & 214	64786
Wyminco #837	414	70	
as amended	481	215 & 216	64787
Wyminco #838	414	71	
as amended	481	217 & 218	64788
Wyminco #839	414	72	
as amended	481	219 & 220	64789
Wyminco #840	414	73	
as amended	481	221 & 222	64790
Wyminco #841	414	74	
as amended	481	223 & 224	64791
Wyminco #842	414	75	
as amended	481	225 & 226	64792
Wyminco #843	414	76	
as amended	481	227 & 228	64793
Wyminco #844	414	77	
as amended	481	229 & 230	64794
Wyminco #845	414	78	
as amended	481	231 & 232	64795
Wyminco #846	414	79	
as amended	481	233 & 234	64796
Wyminco #847	414	80	
as amended	481	235 & 236	64797
Wyminco #848	414	81	
as amended	481	237 & 238	64798
Wyminco #849	414	82	
as amended	481	239 & 240	64799
Wyminco #850	414	83	
as amended	481	241 & 242	64800
Wyminco #851	414	84	
as amended	481	243 & 244	64801
Wyminco #852	414	85	
as amended	481	245 & 246	64802
Wyminco #853	414	985	62948
Wyminco #854	414	986	62949
Wyminco #855	414	987	62950
Wyminco #856	414	988	62951
Wyminco #857	414	989	62952
Wyminco #858	414	86	62953
Wyminco #859	414	87	62954
Wyminco #860	414	88	62955
Wyminco #861	414	89	62956
Wyminco #862	414	90	62957
Wyminco #863	414	91	62958
Wyminco #864	414	92	62959
Wyminco #865	414	93	62960
Wyminco #866	414	94	62961
Wyminco #867	414	95	62962

62944
62945
62946
62947
62948
62949
62950
62951
62952
62953
62954
62955
62956
62957
62958
62959
62960
62961
62962

RECEIVED
BLM STATE OFFICE
PHOENIX, ARIZONA

62948-62

<u>Name of Claim</u>	<u>Gila County, Arizona Docket</u>	<u>Page</u>	<u>BLM AMC Number</u>
Wyminco #868	414	96	62963
Wyminco #869	414	97	62964
Wyminco #876	414	990	62971
Wyminco #877	414	991	62972
Wyminco #878	414	992	62973
Wyminco #879	414	993	62974
Wyminco #880	414	994	62975
Wyminco #881	414	995	62976
WYM #1	451	490	26225
WYM #2	451	497	26226
WYM #3	451	491	26227
WYM #4	451	492	26228
WYM #5	451	493	26229
WYM #6	451	494	26230
WYM #7	451	495 & 496	26231

Part 1.b.

Twin Buttes No. 51	396	211	43381
Twin Buttes No. 52	396	212	43382
Twin Buttes No. 53	396	213	43383
Twin Buttes No. 54	396	214	43384
Twin Buttes No. 55	396	215	43385
Twin Buttes No. 56	396	216	43386
Twin Buttes No. 57	396	217	43387
Twin Buttes No. 58	396	218	43388
Twin Buttes No. 59	396	219	43389
Twin Buttes No. 60	396	220	43390
Twin Buttes No. 61	396	580	43391
Twin Buttes No. 62	396	581	43392
Twin Buttes No. 63	396	582	43393
Twin Buttes No. 64	396	583	43394
Twin Buttes No. 65	396	584	43395
Twin Buttes No. 66	396	585	43396
Twin Buttes No. 67	396	586	43397
Twin Buttes No. 68	396	587	43398
Twin Buttes No. 69	396	588	43399
Twin Buttes No. 70	396	589	43400
Twin Buttes No. 71	396	590	43401
Twin Buttes No. 72	396	591	43402
Twin Buttes No. 73	396	592	43403
Twin Buttes No. 74	396	593	43404

43381-404

43390
43391
43392
43393
43394
43395
43396
43397
43398
43399
43400
43401
43402
43403
43404
RECEIVED
STATE OFFICE
PHOENIX, ARIZONA
PM '87

Part 2.

Host 1	515	37, 38	113417
Host 2	515	39, 40	113418
Host 3	520	685, 686	116713
Host 4	520	687, 688	116714
Host 5	520	689, 690	116715
Host 6	520	691, 692	116716
Host 7	520	693, 694	116717
Host 8	520	695, 696	116718
Host 9	520	697, 698	116719
Host 10	520	699, 700	116720
HV-FRAC	517	381, 382	113419
as rerecorded	520	922, 923	

<u>Name of Claim</u>	<u>Gila County, Arizona Docket</u>	<u>Page</u>	<u>BLM AMC Number</u>
HV-1	517	383, 384	113420
as rerecorded	520	918, 919	
HV-2	517	385, 386	113421
as rerecorded	520	920, 921	
HV-3	517	387, 388	113422
as rerecorded	520	924, 925	
HV-4	517	389, 390	113423
as rerecorded	520	926, 927	
HV-5	517	391, 392	113424
as rerecorded	520	928, 929	
HV-6	517	393, 394	113425
as rerecorded	520	930, 931	
HV-7	517	395, 396	113426
as rerecorded	520	932, 933	
HV-8	517	397, 398	113427
as rerecorded	520	934, 935	
HV-9	517	399, 400	113428
as rerecorded	520	936, 937	
HV-10	517	401, 402	113429
as rerecorded	520	938, 939	
HV-11	517	403, 404	113430
as rerecorded	520	940, 941	
HV-12	517	405, 406	113431
as rerecorded	520	942, 943	
HV-13	517	407, 408	113432
as rerecorded	520	944, 945	
HV-14	517	409, 410	113433
as rerecorded	520	946, 947	
HV-15	517	411, 412	113434
as rerecorded	520	948, 949	
HV-16	517	413, 414	113435
as rerecorded	520	950, 951	
HV-17	517	415, 416	113436
as rerecorded	520	952, 953	
HV-18	517	417, 418	113437
as rerecorded	520	954, 955	
HV-19	517	419, 420	113438
as rerecorded	520	956, 957	
HV-20	517	421, 422	113439
as rerecorded	520	958, 959	
HV-21	517	423, 424	113440
as rerecorded	520	960, 961	
HV-22	517	425, 426	113441
as rerecorded	520	962, 963	
HV-23	517	427, 428	113442
as rerecorded	520	964, 965	
HV-24	517	429, 430	113443
as rerecorded	520	966, 967	
HV-25	517	431, 432 113444	113444
as rerecorded	520	968, 969	
HV-26	517	433, 434 113445	113445
as rerecorded	520	970, 971	
HV-27	517	435, 436 113446	113446
as rerecorded	520	972, 973	
HV-28	517	437, 438 113447	113447
as rerecorded	520	974, 975	
HV-29	517	439, 440 113448	113448
as rerecorded	520	976, 977	
HV-30	517	441, 442	113449
as rerecorded	520	978, 979	

RECEIVED
 BLM ASSISTANT
 DEPT. OF THE INTERIOR
 PHOENIX, ARIZONA
 DEC 22 1987

Charles E. Marshall
 Exhibit "A", Page 5 of 6

13025-459

<u>Name of Claim</u>	<u>Gila County, Arizona Docket</u>	<u>Page</u>	<u>BLM AMC Number</u>
HV-31	517	443, 444	113450
as rerecorded	520	980, 981	
HV-32	517	445, 446	113451
as rerecorded	520	982, 983	
HV-33	517	447, 448	113452
as rerecorded	520	984, 985	
HV-34	517	449, 450	113453
as rerecorded	520	986, 987	
HV-35	517	451, 452	113454
as rerecorded	520	988, 989	
HV-36	517	453, 454	113455
as rerecorded	520	990, 991	
HV-37	517	455, 456	113456
as rerecorded	520	992, 993	
HV-38	517	457, 458	113457
as rerecorded	520	994, 995	
HV-39	517	459, 460	113458
as rerecorded	520	996, 997	
HV-40	517	461, 462	113459
as rerecorded	521	998, 999	
HV-41	517	463, 464	113460
as rerecorded	521	01, 02	
HV-42	517	465, 466	113461
as rerecorded	521	03, 04	
HV-43	517	467, 468	113462
as rerecorded	521	05, 06	
HV-44	517	469, 470	113463
as rerecorded	521	07, 08	
HV-45	517	471, 472	113464
as rerecorded	521	09, 10	
HV-46	517	473, 474	113465
as rerecorded	521	11, 12	
HV-47	517	475, 476	113466
as rerecorded	521	13, 14	

113450-66

RECEIVED
B.L.M. AZ STATE OFFICE
DEC 22 2 19 PM '87
PHOENIX, ARIZONA

When Recorded Mail To:

Norman D. James
Ryley, Carlock & Applewhite, P.A.
2600 The Arizona Bank Building
101 North First Avenue
Phoenix, Arizona 85003

60951
37684
64751
RECEIVED 62948
B.L.M. AZ STATE OFFICE 26225
DEC 18 1986 43381
7:45 A.M. 113417
PHOENIX, ARIZONA 116713
CD

AFFIDAVIT OF LABOR PERFORMED AND IMPROVEMENTS MADE

STATE OF ARIZONA)
) ss.
County of Maricopa)

CHARLES E. MARSHALL, being duly sworn, upon oath
deposes and says:

1. I am a citizen of the United States and more than 18 years of age. I reside in Phoenix, County of Maricopa, State of Arizona, and I am personally acquainted and familiar with those certain mining claims situated in an area known as the Fluorine Mining District, Gila County, Arizona, the names, the docket and page wherein the Notices of Location (or Amended Notices of Location) have been recorded in the office of the Gila County Recorder, the dates of location and the Bureau of Land Management serial numbers whereof are set forth in Exhibit "A" attached hereto and incorporated herein by this reference (the "Claims").

2. The Claims are situated in portions of Township 4 North, Range 14 East, which, if surveyed, might be numbered Sections 5, 6, and 8 thereof; in portions of Township 4 North, Range 13 East, which, if surveyed, might be numbered Section 1 thereof; in Township 5 North, Range 13 East, in Sections 25, 26, 35 and 36; and in Township 5 North, Range 14 East, in Sections 29, 30, 31, and 32, Gila and Salt River Meridian, in Gila County, Arizona. The Location Notices of the Claims, and all maps thereof, recorded in the office of the Gila County Recorder are incorporated herein by this reference.

3. Certain of the Claims, which are described in part 1.a. of Exhibit "A", are owned by Charles E. Marshall,

RECEIVED
LLM. AZ STATE OFFICE
DEC 18 1986

7:45 A.M. whose mailing address is Suite 8A, Luhrs Arcade, 11 West
PHOENIX, ARIZONA Jefferson, Phoenix, Arizona 85003. Certain of the Claims,
which are described in part 1.b. of Exhibit "A", are owned
by Charles E. Marshall, Harry A. Stewart, Jr., and Andrew F.
Marshall, whose address is c/o Suite 8A, Luhrs Arcade,
11 West Jefferson, Phoenix, Arizona 85003. The Claims
described in Part 2 of Exhibit "A" are located in the name
of Host Ventures, Inc., an Arizona corporation, which is a
wholly-owned subsidiary of Inter-Globe Resources, Ltd., a
Canadian corporation, and, pursuant to certain agreements
and amendments thereto, are also owned by Charles E. Marshall.

4. Between 12:00 o'clock meridian, September 1,
1985, and 12:00 o'clock meridian, September 1, 1986, in
excess of \$21,300.00 worth of labor and improvements were
done and performed for the benefit of this contiguous group
of unpatented mining claims, in order to comply with the
laws of the United States and the State of Arizona pertain-
ing to assessment or annual work on unpatented mining claims.
Said work and improvements consisted of the maintenance and
improvement of the existing system of roadways and drill
sites on the Claims and the construction of new roadways
where wash-outs occurred, by means of extensive grading and
excavation utilizing heavy equipment and by hand, for the
purpose of maintaining access to and over the Claims in
furtherance of the owners' program to develop valuable
minerals upon and within the Claims. In addition, three
holes were drilled on the Claims to depths of 360 feet, 340
feet and 290 feet for the purpose of further developing
valuable minerals upon and within the Claims. Said work and
improvements were performed upon and for the benefit of the
Claims by Lester Cox Drilling Company and its agents and

RECEIVED
B.L.M. AZ STATE OFFICE
DEC 18 1986

7:45 AM employees, and by the undersigned, Andrew F. Marshall, Van
PHOENIX, ARIZONA Baker, Joe Rocco and Bill Mercer.

5. Said labor was performed and said improve-
ments were made at the expense of the owners for the benefit
of each and all of the Claims, which comprise a contiguous
group, as part of a general plan of improvement and develop-
ment of the Claims and tend to improve and develop each and
all of the Claims. The amount expended for and the value of
said labor and improvements is more than One Hundred Dollars
(\$100.00) for each of the Claims, and at least this amount
was allocated to each of the Claims. This expenditure was
made in good faith for the purpose of improving and develop-
ing the Claims, which are contiguous, and was intended as
annual labor and improvements for each and all of the Claims
for the assessment year ending 12:00 o'clock meridian,
September 1, 1986.

6. This affidavit shall be recorded in the
office of the Gila County Recorder on or before December 29,
1986, and a copy hereof filed for record in the Arizona
State Office of the Bureau of Land Management on or before
December 29, 1986.

DATED this 5 day of December, 1986.

Charles E. Marshall
CHARLES E. MARSHALL

SUBSCRIBED AND SWORN TO before me this 5th day of
December, 1986, by CHARLES E. MARSHALL.

James T. Bialas
Notary Public

My Commission Expires:
9/9/87

Affidavit of Labor Performed
and Improvements Made of
Charles E. Marshall for
assessment year ending at
12:00 o'clock meridian,
September 1, 1986.

RECEIVED
BLM. AZ STATE OFFICE

DEC 16 1986

7:45 A.M.
PHOENIX, ARIZONA

EXHIBIT "A"

Part 1.a.

<u>Name of Claim</u>	<u>Gila County, Arizona Docket</u>	<u>Page</u>	<u>BLM AMC Number</u>
Red Bluff No. 3	Book 49	164	58585
Red Bluff No. 4	335	862	58586
as amended	397	929	58587
Red Bluff No. 5	335	861	58587
as amended	397	931	58589
Red Bluff No. 6	335	863	58589
as amended	397	933	58590
Red Bluff No. 7	49	201	58590
as amended	397	933	58591
Red Bluff No. 8	1	480	58591
Red Bluff No. 9	49	202	58592
as amended	2	1	58593
Red Bluff No. 10	3	112	58594
Red Bluff No. 11	2	521	58595
Red Bluff No. 12	2	522	58596
Red Bluff No. 13	2	523	58597
Red Bluff No. 16	377	533	58598
Red Bluff No. 17	377	534	58599
Red Bluff No. 18	377	535	58600
Red Bluff No. 19	377	536	58601
Red Bluff No. 20	377	537	58602
Red Bluff No. 21	377	538	58603
Red Bluff No. 22	377	539	58604
Red Bluff No. 23	377	540	58605
Red Bluff No. 24	377	541	58606
Red Bluff No. 25	377	542	58607
Red Bluff No. 26	377	543	58608
Red Bluff No. 27	377	544	58609
Red Bluff No. 28	377	545	58610
Red Bluff No. 29	377	546	58611
Red Bluff No. 30	377	547	58612
Red Bluff No. 31	377	548	58613
Red Bluff No. 32	377	549	58614
Red Bluff No. 33	377	550	58615
Red Bluff No. 34	377	551	58616
Red Bluff #35	385	340	58617
Red Bluff #36	385	341	58618
Red Bluff #46	385	820	58619
Red Bluff #47	385	821	85620
Red Bluff #48	385	822	58621
Red Bluff #49	385	823	58622
Red Bluff #51	385	825	58623
Red Bluff #52	385	826	58624
Red Bluff #53	385	827	58625
Red Bluff #54	385	828	58626
Red Bluff #55	385	829	58627
Red Bluff #58	385	832	58628
Red Bluff #59	385	833	58629
Red Bluff #60	385	834	58629

NDJ33N

Charles E. Marshall
Exhibit "A", Page 1 of 6

Name of Claim

RECEIVED
B.L.M. AZ STATE OFFICE
DEC 18 1986
7:45 A.M.
PHOENIX, ARIZONA

Gila County, Arizona
Docket Page

BLM
AMC Number

Name of Claim	Docket	Page	BLM AMC Number
Rainbow #1	74	252	60951
Rainbow #2	49	479	60952
Rainbow #3	52	115	60953
Tin Shack #1	468	626 & 627	37684
Tin Shack #2	468	628 & 629	37685
Tin Shack #3	468	630 & 631	37686
Tin Shack #4	468	632 & 633	37687
Wyminco #801	414	34	64751
as amended	481	147 & 148	
Wyminco #802	414	35	64752
as amended	481	149 & 150	
Wyminco #803	414	36	64753
as amended	481	151 & 152	
Wyminco #804	414	37	64754
as amended	481	153 & 154	
Wyminco #805	414	38	64755
as amended	481	155 & 156	
Wyminco #806	414	39	64756
as amended	481	157 & 158	
Wyminco #807	414	40	64757
as amended	481	159 & 160	
Wyminco #808	414	41	64758
as amended	481	161 & 162	
Wyminco #809	414	42	64759
as amended	481	163 & 164	
Wyminco #810	414	43	64760
as amended	481	165 & 166	
Wyminco #813	414	46	64763
as amended	481	167 & 168	
Wyminco #814	414	47	64764
as amended	481	169 & 170	
Wyminco #815	414	48	64765
as amended	481	171 & 172	
Wyminco #816	414	49	64766
as amended	481	173 & 174	
Wyminco #817	414	50	64767
as amended	481	175 & 176	
Wyminco #818	414	51	64768
as amended	481	177 & 178	
Wyminco #819	414	52	64769
as amended	481	179 & 180	
Wyminco #820	414	53	64770
as amended	481	181 & 182	
Wyminco #821	414	54	64771
as amended	481	183 & 184	
Wyminco #822	414	55	64772
as amended	481	185 & 186	
Wyminco #823	414	56	64773
as amended	481	187 & 188	
Wyminco #824	414	57	64774
as amended	481	189 & 190	
Wyminco #825	414	58	64775
as amended	481	191 & 192	
Wyminco #826	414	59	64776
as amended	481	193 & 194	
Wyminco #827	414	60	64777
as amended	481	195 & 196	
Wyminco #828	414	61	64778
as amended	481	197 & 198	
Wyminco #829	414	62	64779
as amended	481	199 & 200	

RECEIVED
B.L.M. AZ STATE OFFICE

DEC 18 1986

<u>Name of Claim</u>	<u>Docket</u>	<u>Page</u>	<u>BLM AMC Number</u>
	7:45 A.M.		
	PHOENIX, ARIZONA		
Wyminco #830	414	63	64780
as amended	481	201 & 202	
Wyminco #831	414	64	64781
as amended	481	203 & 204	
Wyminco #832	414	65	64782
as amended	481	205 & 206	
Wyminco #833	414	66	64783
as amended	481	207 & 208	
Wyminco #834	414	67	64784
as amended	481	209 & 210	
Wyminco #835	414	68	64785
as amended	481	211 & 212	
Wyminco #836	414	69	64786
as amended	481	213 & 214	
Wyminco #837	414	70	64787
as amended	481	215 & 216	
Wyminco #838	414	71	64788
as amended	481	217 & 218	
Wyminco #839	414	72	64789
as amended	481	219 & 220	
Wyminco #840	414	73	64790
as amended	481	221 & 222	
Wyminco #841	414	74	64791
as amended	481	223 & 224	
Wyminco #842	414	75	64792
as amended	481	225 & 226	
Wyminco #843	414	76	64793
as amended	481	227 & 228	
Wyminco #844	414	77	64794
as amended	481	229 & 230	
Wyminco #845	414	78	64795
as amended	481	231 & 232	
Wyminco #846	414	79	64796
as amended	481	233 & 234	
Wyminco #847	414	80	64797
as amended	481	235 & 236	
Wyminco #848	414	81	64798
as amended	481	237 & 238	
Wyminco #849	414	82	64799
as amended	481	239 & 240	
Wyminco #850	414	83	64800
as amended	481	241 & 242	
Wyminco #851	414	84	64801
as amended	481	243 & 244	
Wyminco #852	414	85	64802
as amended	481	245 & 246	
Wyminco #853	414	985	62948
Wyminco #854	414	986	62949
Wyminco #855	414	987	62950
Wyminco #856	414	988	62951
Wyminco #857	414	989	62952
Wyminco #858	414	86	62953
Wyminco #859	414	87	62954
Wyminco #860	414	88	62955
Wyminco #861	414	89	62956
Wyminco #862	414	90	62957
Wyminco #863	414	91	62958
Wyminco #864	414	92	62959
Wyminco #865	414	93	62960
Wyminco #866	414	94	62961
Wyminco #867	414	95	62962

64780
64802

6294
6296

Name of Claim	Gila County, Arizona		BLM
	Docket	Page	AMC Number
Wyminco #868	414	96	52963
Wyminco #869	414	97	62964
Wyminco #876	414	990	62971
Wyminco #877	414	991	62972
Wyminco #878	414	992	62973
Wyminco #879	414	993	62974
Wyminco #880	414	994	62975
Wyminco #881	414	995	62976
WYM #1	451	490	26225
WYM #2	451	497	26226
WYM #3	451	491	26227
WYM #4	451	492	26228
WYM #5	451	493	26229
WYM #6	451	494	26230
WYM #7	451	495 & 496	26231

RECEIVED
 B.L.M. AZ STATE OFFICE
 DEC 18 1986
 7:45 A.M.
 PHOENIX, ARIZONA

62971-
 62976
 26225-
 26231

Part 1.b.

Twin Buttes No. 51	396	211	43381
Twin Buttes No. 52	396	212	43382
Twin Buttes No. 53	396	213	43383
Twin Buttes No. 54	396	214	43384
Twin Buttes No. 55	396	215	43385
Twin Buttes No. 56	396	216	43386
Twin Buttes No. 57	396	217	43387
Twin Buttes No. 58	396	218	43388
Twin Buttes No. 59	396	219	43389
Twin Buttes No. 60	396	220	43390
Twin Buttes No. 61	396	580	43391
Twin Buttes No. 62	396	581	43392
Twin Buttes No. 63	396	582	43393
Twin Buttes No. 64	396	583	43394
Twin Buttes No. 65	396	584	43395
Twin Buttes No. 66	396	585	43396
Twin Buttes No. 67	396	586	43397
Twin Buttes No. 68	396	587	43398
Twin Buttes No. 69	396	588	43399
Twin Buttes No. 70	396	589	43400
Twin Buttes No. 71	396	590	43401
Twin Buttes No. 72	396	591	43402
Twin Buttes No. 73	396	592	43403
Twin Buttes No. 74	396	593	43404

43381-
 4340

Part 2.

Host 1	515	37,	38	113417
Host 2	515	39,	40	113418
Host 3	520	685,	686	116713
Host 4	520	687,	688	116714
Host 5	520	689,	690	116715
Host 6	520	691,	692	116716
Host 7	520	693,	694	116717
Host 8	520	695,	696	116718
Host 9	520	697,	698	116719
Host 10	520	699,	700	116720
HV-FRAC	517	381,	382	113419
as rerecorded	520	922,	923	

113417
 113418
 116713-
 116715-
 116716-
 116717-
 116718-
 116719-
 116720

<u>Name of Claim</u>	<u>Gila County, Arizona</u>		<u>BLM</u>
	<u>Docket</u>	<u>Page</u>	<u>AMC Number</u>
HV-1	517	383, 384	113420
as rerecorded	520	918, 919	
HV-2	517	385, 386	113421
as rerecorded	520	920, 921	
HV-3	517	387, 388	113422
as rerecorded	520	924, 925	
HV-4	517	389, 390	113423
as rerecorded	520	926, 927	
HV-5	517	391, 392	113424
as rerecorded	520	928, 929	
HV-6	517	393, 394	113425
as rerecorded	520	930, 931	
HV-7	517	395, 396	113426
as rerecorded	520	932, 933	
HV-8	517	397, 398	113427
as rerecorded	520	934, 935	
HV-9	517	399, 400	113428
as rerecorded	520	936, 937	
HV-10	517	401, 402	113429
as rerecorded	520	938, 939	
HV-11	517	403, 404	113430
as rerecorded	520	940, 941	
HV-12	517	405, 406	113431
as rerecorded	520	942, 943	
HV-13	517	407, 408	113432
as rerecorded	520	944, 945	
HV-14	517	409, 410	113433
as rerecorded	520	946, 947	
HV-15	517	411, 412	113434
as rerecorded	520	948, 949	
HV-16	517	413, 414	113435
as rerecorded	520	950, 951	
HV-17	517	415, 416	113436
as rerecorded	520	952, 953	
HV-18	517	417, 418	113437
as rerecorded	520	954, 955	
HV-19	517	419, 420	113438
as rerecorded	520	956, 957	
HV-20	517	421, 422	113439
as rerecorded	520	958, 959	
HV-21	517	423, 424	113440
as rerecorded	520	960, 961	
HV-22	517	425, 426	113441
as rerecorded	520	962, 963	
HV-23	517	427, 428	113442
as rerecorded	520	964, 965	
HV-24	517	429, 430	113443
as rerecorded	520	966, 967	
HV-25	517	431, 432	113444
as rerecorded	520	968, 969	
HV-26	517	433, 434	113445
as rerecorded	520	970, 971	
HV-27	517	435, 436	113446
as rerecorded	520	972, 973	
HV-28	517	437, 438	113447
as rerecorded	520	974, 975	
HV-29	517	439, 440	113448
as rerecorded	520	976, 977	
HV-30	517	441, 442	113449
as rerecorded	520	978, 979	

113 42
113 44

Charles E. Marshall
Exhibit "A", Page 5 of 6

B.L.M. AZ STATE OFFICE

DEC 10 1986

7:45 A.M.
PHOENIX, ARIZONA

<u>Name of Claim</u>	<u>Gila County, Arizona Docket</u>	<u>Page</u>	<u>BLM AMC Number</u>
HV-31	517	443, 444	113450
as rerecorded	520	980, 981	
HV-32	517	445, 446	113451
as rerecorded	520	982, 983	
HV-33	517	447, 448	113452
as rerecorded	520	984, 985	
HV-34	517	449, 450	113453
as rerecorded	520	986, 987	
HV-35	517	451, 452	113454
as rerecorded	520	988, 989	
HV-36	517	453, 454	113455
as rerecorded	520	990, 991	
HV-37	517	455, 456	113456
as rerecorded	520	992, 993	
HV-38	517	457, 458	113457
as rerecorded	520	994, 995	
HV-39	517	459, 460	113458
as rerecorded	520	996, 997	
HV-40	517	461, 462	113459
as rerecorded	521	998, 999	
HV-41	517	463, 464	113460
as rerecorded	521	01, 02	
HV-42	517	465, 466	113461
as rerecorded	521	03, 04	
HV-43	517	467, 468	113462
as rerecorded	521	05, 06	
HV-44	517	469, 470	113463
as rerecorded	521	07, 08	
HV-45	517	471, 472	113464
as rerecorded	521	09, 10	
HV-46	517	473, 474	113465
as rerecorded	521	11, 12	
HV-47	517	475, 476	113466
as rerecorded	521	13, 14	

113450
113460

RECEIVED
B.L.M. AZ STATE OFFICE
DEC 18 1986
7:45 A.M.
PHOENIX, ARIZONA

whose mailing address is Suite 8A, Luhrs Arcade, 11 West Jefferson, Phoenix, Arizona 85003. Certain of the Claims, which are described in part 1.b. of Exhibit "A", are owned by Charles E. Marshall, Harry A. Stewart, Jr., and Andrew F. Marshall, whose address is c/o Suite 8A, Luhrs Arcade, 11 West Jefferson, Phoenix, Arizona 85003. The Claims described in Part 2 of Exhibit "A" are located in the name of Host Ventures, Inc., an Arizona corporation, which is a wholly-owned subsidiary of HOT Resources, a Canadian corporation, and, pursuant to certain agreements and amendments thereto, are also owned by Charles E. Marshall.

4. Between 12:00 o'clock meridian, September 1, 1983, and 12:00 o'clock meridian, September 1, 1984, in excess of \$21,300.00 worth of labor and improvements were done and performed for the benefit of this contiguous group of unpatented mining claims, in order to comply with the laws of the United States and the State of Arizona pertaining to assessment or annual work on unpatented mining claims. Said work and improvements consisted of the maintenance and improvement of the existing system of roadways and drill sites on the Claims, by means of extensive grading and excavation utilizing heavy equipment and by hand, for the purpose of maintaining access to and over the Claims in furtherance of the owners' program to develop valuable minerals upon and within the Claims. Said work and improvements were performed upon and for the benefit of the Claims by Lester Cox Drilling Company and Nichols Development Corporation, their agents and employees, with the assistance of the undersigned, Andrew F. Marshall, Van Baker, Joe Rocco and George Sorenson.

RECEIVED
B.L.M. AZ STATE OFFICE

DEC 5 1984

7:45 A.M.
PHOENIX, ARIZONA

5. Said labor was performed and said improvements were made at the expense of the owners for the benefit of each and all of the Claims, which comprise a contiguous group, as part of a general plan of improvement and development of the Claims and tend to improve and develop each and all of the Claims. The amount expended for and the value of said labor and improvements is more than One Hundred Dollars (\$100.00) for each of the Claims, and at least this amount was allocated to each of the Claims. This expenditure was made in good faith for the purpose of improving and developing the Claims, which are contiguous, and was intended as annual labor and improvements for each and all of the Claims for the assessment year ending 12:00 o'clock meridian, September 1, 1984.

6. This affidavit shall be recorded in the office of the Gila County Recorder on or before December 29, 1984, and a copy hereof filed for record in the Arizona State Office of the Bureau of Land Management on or before December 29, 1984.

DATED this 17 day of October, 1984.

Charles E. Marshall
CHARLES E. MARSHALL

SUSCRIBED AND SWORN TO before me this 19th day of October, 1984, by CHARLES E. MARSHALL.

Kim Oyer
Notary Public

My Commission Expires:

March 1, 1988

RECEIVED
B.L.M. AZ STATE OFFICE

DEC 6 1984

7:45 A.M.
PHOENIX, ARIZONA

Affidavit of Labor Performed
and Improvements Made of
Charles E. Marshall for
assessment year ending at
12:00 o'clock meridian,
September 1, 1984.

DOCKET 631 PAGE 586

EXHIBIT "A"

Part 1.a.

<u>Name of Claim</u>	<u>Gila County, Arizona Docket</u>	<u>Page</u>	<u>BLM AMC Number</u>
Red Bluff No. 3	Book 49	164	58585
Red Bluff No. 4	335	862	
as amended	397	929	58586
Red Bluff No. 5	335	861	
as amended	397	931	58587
Red Bluff No. 6	335	863	
as amended	397	933	58589
Red Bluff No. 7	49	201	
as amended	397	933	58590
Red Bluff No. 8	1	480	58591
Red Bluff No. 9	49	202	
as amended	2	1	58592
Red Bluff No. 10	3	112	58593
Red Bluff No. 11	2	521	58594
Red Bluff No. 12	2	522	58595
Red Bluff No. 13	2	523	58596
Red Bluff No. 16	377	533	58597
Red Bluff No. 17	377	534	58598
Red Bluff No. 18	377	535	58599
Red Bluff No. 19	377	536	58600
Red Bluff No. 20	377	537	58601
Red Bluff No. 21	377	538	58602
Red Bluff No. 22	377	539	58603
Red Bluff No. 23	377	540	58604
Red Bluff No. 24	377	541	58605
Red Bluff No. 25	377	542	58606
Red Bluff No. 26	377	543	58607
Red Bluff No. 27	377	544	58608
Red Bluff No. 28	377	545	58609
Red Bluff No. 29	377	546	58610
Red Bluff No. 30	377	547	58611
Red Bluff No. 31	377	548	58612
Red Bluff No. 32	377	549	58613
Red Bluff No. 33	377	550	58614
Red Bluff No. 34	377	551	58615
Red Bluff #35	385	340	58616
Red Bluff #36	385	341	58617
Red Bluff #46	385	820	58618
Red Bluff #47	385	821	58619
Red Bluff #48	385	822	85620
Red Bluff #49	385	823	58621
Red Bluff #51	385	825	58622
Red Bluff #52	385	826	58623
Red Bluff #53	385	827	58624
Red Bluff #54	385	828	58625
Red Bluff #55	385	829	58626
Red Bluff #58	385	832	58627
Red Bluff #59	385	833	58628
Red Bluff #60	385	834	58629

RECEIVED
B.L.M. AZ STATE OFFICE

NDJ33N

Charles E. Marshall
Exhibit "A", Page 1 of 6

DEC 6 1984

7:45 A.M.
PHOENIX, ARIZONA

<u>Name of Claim</u>	<u>Gila County, Arizona Docket</u>	<u>Page</u>	<u>BLM AMC Number</u>
Rainbow #1	74	252	60951
Rainbow #2	49	479	60952
Rainbow #3	52	115	60953
Tin Shack #1	468	626 & 627	37684
Tin Shack #2	468	628 & 629	37685
Tin Shack #3	468	630 & 631	37686
Tin Shack #4	468	632 & 633	37687
Wyminco #801	414	34	
as amended	481	147 & 148	64751
Wyminco #802	414	35	
as amended	481	149 & 150	64752
Wyminco #803	414	36	
as amended	481	151 & 152	64753
Wyminco #804	414	37	
as amended	481	153 & 154	64754
Wyminco #805	414	38	
as amended	481	155 & 156	64755
Wyminco #806	414	39	
as amended	481	157 & 158	64756
Wyminco #807	414	40	
as amended	481	159 & 160	64757
Wyminco #808	414	41	
as amended	481	161 & 162	64758
Wyminco #809	414	42	
as amended	481	163 & 164	64759
Wyminco #810	414	43	
as amended	481	165 & 166	64760
Wyminco #813	414	46	
as amended	481	167 & 168	64763
Wyminco #814	414	47	
as amended	481	169 & 170	64764
Wyminco #815	414	48	
as amended	481	171 & 172	64765
Wyminco #816	414	49	
as amended	481	173 & 174	64766
Wyminco #817	414	50	
as amended	481	175 & 176	64767
Wyminco #818	414	51	
as amended	481	177 & 178	64768
Wyminco #819	414	52	
as amended	481	179 & 180	64769
Wyminco #820	414	53	
as amended	481	181 & 182	64770
Wyminco #821	414	54	
as amended	481	183 & 184	64771
Wyminco #822	414	55	
as amended	481	185 & 186	64772
Wyminco #823	414	56	
as amended	481	187 & 188	64773
Wyminco #824	414	57	
as amended	481	189 & 190	64774
Wyminco #825	414	58	
as amended	481	191 & 192	64775
Wyminco #826	414	59	
as amended	481	193 & 194	64776
Wyminco #827	414	60	
as amended	481	195 & 196	64777
Wyminco #828	414	61	
as amended	481	197 & 198	64778
Wyminco #829	414	62	
as amended	481	199 & 200	64779

RECEIVED
B.L.M. AZ STATE OFFICE

Charles E. Marshall
Exhibit "A", Page 2 of 6

DEC 6 1984

7:45 A.M.
PHOENIX, ARIZONA

<u>Name of Claim</u>	<u>Gila County, Arizona Docket</u>	<u>Page</u>	<u>BLM AMC Number</u>
Wyminco #830	414	63	
as amended	481	201 & 202	64780
Wyminco #831	414	64	
as amended	481	203 & 204	64781
Wyminco #832	414	65	
as amended	481	205 & 206	64782
Wyminco #833	414	66	
as amended	481	207 & 208	64783
Wyminco #834	414	67	
as amended	481	209 & 210	64784
Wyminco #835	414	68	
as amended	481	211 & 212	64785
Wyminco #836	414	69	
as amended	481	213 & 214	64786
Wyminco #837	414	70	
as amended	481	215 & 216	64787
Wyminco #838	414	71	
as amended	481	217 & 218	64788
Wyminco #839	414	72	
as amended	481	219 & 220	64789
Wyminco #840	414	73	
as amended	481	221 & 222	64790
Wyminco #841	414	74	
as amended	481	223 & 224	64791
Wyminco #842	414	75	
as amended	481	225 & 226	64792
Wyminco #843	414	76	
as amended	481	227 & 228	64793
Wyminco #844	414	77	
as amended	481	229 & 230	64794
Wyminco #845	414	78	
as amended	481	231 & 232	64795
Wyminco #846	414	79	
as amended	481	233 & 234	64796
Wyminco #847	414	80	
as amended	481	235 & 236	64797
Wyminco #848	414	81	
as amended	481	237 & 238	64798
Wyminco #849	414	82	
as amended	481	239 & 240	64799
Wyminco #850	414	83	
as amended	481	241 & 242	64800
Wyminco #851	414	84	
as amended	481	243 & 244	64801
Wyminco #852	414	85	
as amended	481	245 & 246	64802
Wyminco #853	414	985	62948
Wyminco #854	414	986	62949
Wyminco #855	414	987	62950
Wyminco #856	414	988	62951
Wyminco #857	414	989	62952
Wyminco #858	414	86	62953
Wyminco #859	414	87	62954
Wyminco #860	414	88	62955
Wyminco #861	414	89	62956
Wyminco #862	414	90	62957
Wyminco #863	414	91	62958
Wyminco #864	414	92	62959
Wyminco #865	414	93	62960
Wyminco #866	414	94	62961
Wyminco #867	414	95	62962

RECEIVED
B.L.M. AZ STATE OFFICE

DEC 6 1984

7:45 A.M.
PHOENIX, ARIZONA

Charles E. Marshall
Exhibit "A", Page 3 of 6

<u>Name of Claim</u>	<u>Gila County, Arizona Docket</u>	<u>Page</u>	<u>BLM AMC Number</u>
Wyminco #868	414	96	62963
Wyminco #869	414	97	62964
Wyminco #876	414	990	62971
Wyminco #877	414	991	62972
Wyminco #878	414	992	62973
Wyminco #879	414	993	62974
Wyminco #880	414	994	62975
Wyminco #881	414	995	62976 ✓
WYM #1	451	490	26225
WYM #2	451	497	26226
WYM #3	451	491	26227
WYM #4	451	492	26228
WYM #5	451	493	26229
WYM #6	451	494	26230
WYM #7	451	495 & 496	26231 ✓

Part 1.b.

Twin Buttes No. 51	396	211	43381
Twin Buttes No. 52	396	212	43382
Twin Buttes No. 53	396	213	43383
Twin Buttes No. 54	396	214	43384
Twin Buttes No. 55	396	215	43385
Twin Buttes No. 56	396	216	43386
Twin Buttes No. 57	396	217	43387
Twin Buttes No. 58	396	218	43388
Twin Buttes No. 59	396	219	43389
Twin Buttes No. 60	396	220	43390
Twin Buttes No. 61	396	580	43391
Twin Buttes No. 62	396	581	43392
Twin Buttes No. 63	396	582	43393
Twin Buttes No. 64	396	583	43394
Twin Buttes No. 65	396	584	43395
Twin Buttes No. 66	396	585	43396
Twin Buttes No. 67	396	586	43397
Twin Buttes No. 68	396	587	43398
Twin Buttes No. 69	396	588	43399
Twin Buttes No. 70	396	589	43400
Twin Buttes No. 71	396	590	43401
Twin Buttes No. 72	396	591	43402
Twin Buttes No. 73	396	592	43403
Twin Buttes No. 74	396	593	43404

Part 2.

Host 1	515	37, 38	113417
Host 2	515	39, 40	113418
Host 3	520	685, 686	116713
Host 4	520	687, 688	116714
Host 5	520	689, 690	116715
Host 6	520	691, 692	116716
Host 7	520	693, 694	116717
Host 8	520	695, 696	116718
Host 9	520	697, 698	116719
Host 10	520	699, 700	116720
HV-FRAC	517	381, 382	113419
as rerecorded	520	922, 925	

RECEIVED
B.L.M. AZ STATE OFFICE

Charles E. Marshall
Exhibit "A", Page 4 of 6

DEC 6 1984
7:45 A.M.
PHOENIX, ARIZONA

<u>Name of Claim</u>	<u>Gila County, Arizona Docket</u>	<u>Page</u>	<u>BLM AMC Number</u>
HV-1	517	383, 384	113420
as rerecorded	520	918, 919	
HV-2	517	385, 386	113421
as rerecorded	520	920, 921	
HV-3	517	387, 388	113422
as rerecorded	520	924, 925	
HV-4	517	389, 390	113423
as rerecorded	520	926, 927	
HV-5	517	391, 392	113424
as rerecorded	520	928, 929	
HV-6	517	393, 394	113425
as rerecorded	520	930, 931	
HV-7	517	395, 396	113426
as rerecorded	520	932, 933	
HV-8	517	397, 398	113427
as rerecorded	520	934, 935	
HV-9	517	399, 400	113428
as rerecorded	520	936, 937	
HV-10	517	401, 402	113429
as rerecorded	520	938, 939	
HV-11	517	403, 404	113430
as rerecorded	520	940, 941	
HV-12	517	405, 406	113431
as rerecorded	520	942, 943	
HV-13	517	407, 408	113432
as rerecorded	520	944, 945	
HV-14	517	409, 410	113433
as rerecorded	520	946, 947	
HV-15	517	411, 412	113434
as rerecorded	520	948, 949	
HV-16	517	413, 414	113435
as rerecorded	520	950, 951	
HV-17	517	415, 416	113436
as rerecorded	520	952, 953	
HV-18	517	417, 418	113437
as rerecorded	520	954, 955	
HV-19	517	419, 420	113438
as rerecorded	520	956, 957	
HV-20	517	421, 422	113439
as rerecorded	520	958, 959	
HV-21	517	423, 424	113440
as rerecorded	520	960, 961	
HV-22	517	425, 426	113441
as rerecorded	520	962, 963	
HV-23	517	427, 428	113442
as rerecorded	520	964, 965	
HV-24	517	429, 430	113443
as rerecorded	520	966, 967	
HV-25	517	431, 432	113444
as rerecorded	520	968, 969	
HV-26	517	433, 434	113445
as rerecorded	520	970, 971	
HV-27	517	435, 436	113446
as rerecorded	520	972, 973	
HV-28	517	437, 438	113447
as rerecorded	520	974, 975	
HV-29	517	439, 440	113448
as rerecorded	520	976, 977	
HV-30	517	441, 442	113449
as rerecorded	520	978, 979	

Charles E. Marshall
Exhibit "A", Page 5 of 6

RECEIVED
B.L.M. AZ STATE OFFICE

DEC 6 1984

7:45 A.M.
PHOENIX, ARIZONA

<u>Name of Claim</u>	<u>Gila County, Arizona Docket</u>	<u>Page</u>	<u>BLM AMC Number</u>
HV-31	517	443, 444	113450
as rerecorded	520	980, 981	
HV-32	517	445, 446	113451
as rerecorded	520	982, 983	
HV-33	517	447, 448	113452
as rerecorded	520	984, 985	
HV-34	517	449, 450	113453
as rerecorded	520	986, 987	
HV-35	517	451, 452	113454
as rerecorded	520	988, 989	
HV-36	517	453, 454	113455
as rerecorded	520	990, 991	
HV-37	517	455, 456	113456
as rerecorded	520	992, 993	
HV-38	517	457, 458	113457
as rerecorded	520	994, 995	
HV-39	517	459, 460	113458
as rerecorded	520	996, 997	
HV-40	517	461, 462	113459
as rerecorded	521	998, 999	
HV-41	517	463, 464	113460
as rerecorded	521	01, 02	
HV-42	517	465, 466	113461
as rerecorded	521	03, 04	
HV-43	517	467, 468	113462
as rerecorded	521	05, 06	
HV-44	517	469, 470	113463
as rerecorded	521	07, 08	
HV-45	517	471, 472	113464
as rerecorded	521	09, 10	
HV-46	517	473, 474	113465
as rerecorded	521	11, 12	
HV-47	517	475, 476	113466
as rerecorded	521	13, 14	

RECEIVED
B.L.M. AZ STATE OFFICE

DEC 6 1984

7:45 A.M.
PHOENIX, ARIZONA

\$900
\$150
M

516239

INDEXED

STATE OF ARIZONA, County of Gila, ss; I do hereby certify that the within instrument was filed and recorded at request of Ryley, Carlock and Applewhite, P. A.

Date Oct. 31, 1984 Time 4:50 P. M., Docket 631 Official Records Page 583-591 PAGED

Records of Gila County, Arizona.

WITNESS my hand and official seal the day and year first above written.

MARY V. DE PAOLI, County Recorder

MICROFILMED
COMPARED

By Mary V. De Paoli, Recorder

Charles E. Marshall
Exhibit "A", Page 6 of 6

whose mailing address is Suite 8A, Luhrs Arcade, 11 West Jefferson, Phoenix, Arizona 85003. Certain of the Claims, which are described in part 1.b. of Exhibit "A", are owned by Charles E. Marshall, Harry A. Stewart, Jr., and Andrew F. Marshall, whose address is c/o Suite 8A, Luhrs Arcade, 11 West Jefferson, Phoenix, Arizona 85003. The Claims described in Part 2 of Exhibit "A" are located in the name of Host Ventures, Inc., an Arizona corporation, which is a wholly-owned subsidiary of Inter-Globe Resources, Ltd., a Canadian corporation, and, pursuant to certain agreements and amendments thereto, are also owned by Charles E. Marshall.

4. Between 12:00 o'clock meridian, September 1, 1984, and 12:00 o'clock meridian, September 1, 1985, in excess of \$21,300.00 worth of labor and improvements were done and performed for the benefit of this contiguous group of unpatented mining claims, in order to comply with the laws of the United States and the State of Arizona pertaining to assessment or annual work on unpatented mining claims. Said work and improvements consisted of the maintenance and improvement of the existing system of roadways and drill sites on the Claims and the construction of new roadways where wash-outs occurred, by means of extensive grading and excavation utilizing heavy equipment and by hand, for the purpose of maintaining access to and over the Claims in furtherance of the owners' program to develop valuable minerals upon and within the Claims. In addition, the existing system of waterworks, by which water is transported on the Claims from certain springs and storage ponds, was repaired and maintained, and drilling was performed at various locations on the Claims using hand tools for the

purpose of further developing valuable minerals upon and within the Claims. Said work and improvements were performed upon and for the benefit of the Claims by Lester Cox Drilling Company and Nichols Development Corporation, their agents and employees, with the assistance of the undersigned, Andrew F. Marshall, Van Baker, Joe Rocco and George Sorenson.

5. Said labor was performed and said improvements were made at the expense of the owners for the benefit of each and all of the Claims, which comprise a contiguous group, as part of a general plan of improvement and development of the Claims and tend to improve and develop each and all of the Claims. The amount expended for and the value of said labor and improvements is more than One Hundred Dollars (\$100.00) for each of the Claims, and at least this amount was allocated to each of the Claims. This expenditure was made in good faith for the purpose of improving and developing the Claims, which are contiguous, and was intended as annual labor and improvements for each and all of the Claims for the assessment year ending 12:00 o'clock meridian, September 1, 1985.

6. This affidavit shall be recorded in the office of the Gila County Recorder on or before December 29, 1985, and a copy hereof filed for record in the Arizona State Office of the Bureau of Land Management on or before December 29, 1985.


DATED this 8 day of November, 1985.



 CHARLES E. MARSHALL

SUBSCRIBED AND SWORN TO before me this 8th day of
November, 1985, by CHARLES E. MARSHALL.

Kim Dyer
Notary Public



My Commission Expires:

March 1, 1988

070 11 1985
1985

Affidavit of Labor Performed
and Improvements Made of
Charles E. Marshall for
assessment year ending at
12:00 o'clock meridian,
September 1, 1985.

DOCKET 658 PAGE 972

EXHIBIT "A"

Part 1.a.

<u>Name of Claim</u>	<u>Gila County, Arizona Docket</u>	<u>Page</u>	<u>BLM AMC Number</u>
Red Bluff No. 3	Book 49	164	58585
Red Bluff No. 4	335	862	
as amended	397	929	58586
Red Bluff No. 5	335	861	
as amended	397	931	58587
Red Bluff No. 6	335	863	
as amended	397	933	58589
Red Bluff No. 7	49	201	
as amended	397	933	58590
Red Bluff No. 8	1	480	58591
Red Bluff No. 9	49	202	
as amended	2	1	58592
Red Bluff No. 10	3	112	58593
Red Bluff No. 11	2	521	58594
Red Bluff No. 12	2	522	58595
Red Bluff No. 13	2	523	58596
Red Bluff No. 16	377	533	58597
Red Bluff No. 17	377	534	58598
Red Bluff No. 18	377	535	58599
Red Bluff No. 19	377	536	58600
Red Bluff No. 20	377	537	58601
Red Bluff No. 21	377	538	58602
Red Bluff No. 22	377	539	58603
Red Bluff No. 23	377	540	58604
Red Bluff No. 24	377	541	58605
Red Bluff No. 25	377	542	58606
Red Bluff No. 26	377	543	58607
Red Bluff No. 27	377	544	58608
Red Bluff No. 28	377	545	58609
Red Bluff No. 29	377	546	58610
Red Bluff No. 30	377	547	58611
Red Bluff No. 31	377	548	58612
Red Bluff No. 32	377	549	58613
Red Bluff No. 33	377	550	58614
Red Bluff No. 34	377	551	58615
Red Bluff #35	385	340	58616
Red Bluff #36	385	341	58617
Red Bluff #46	385	820	58618
Red Bluff #47	385	821	58619
Red Bluff #48	385	822	85620
Red Bluff #49	385	823	58621
Red Bluff #51	385	825	58622
Red Bluff #52	385	826	58623
Red Bluff #53	385	827	58624
Red Bluff #54	385	828	58625
Red Bluff #55	385	829	58626
Red Bluff #58	385	832	58627
Red Bluff #59	385	833	58628
Red Bluff #60	385	834	58629

NDJ33N

Charles E. Marshall
Exhibit "A", Page 1 of 6

Handwritten notes:
58585-87
58586-629
60951-53
37684-87
64751-60
64763-802
62948-64
62971-76
26225-31
43381-404
113417-466
116713-20

<u>Name of Claim</u>	<u>Gila County, Arizona Docket</u>	<u>Page</u>	<u>BLM AMC Number</u>
Rainbow #1	74	252	60951
Rainbow #2	49	479	60952
Rainbow #3	52	115	60953
Tin Shack #1	468	626 & 627	37684
Tin Shack #2	468	628 & 629	37685
Tin Shack #3	468	630 & 631	37686
Tin Shack #4	468	632 & 633	37687
Wyminco #801	414	34	
as amended	481	147 & 148	64751
Wyminco #802	414	35	
as amended	481	149 & 150	64752
Wyminco #803	414	36	
as amended	481	151 & 152	64753
Wyminco #804	414	37	
as amended	481	153 & 154	64754
Wyminco #805	414	38	
as amended	481	155 & 156	64755
Wyminco #806	414	39	
as amended	481	157 & 158	64756
Wyminco #807	414	40	
as amended	481	159 & 160	64757
Wyminco #808	414	41	
as amended	481	161 & 162	64758
Wyminco #809	414	42	
as amended	481	163 & 164	64759
Wyminco #810	414	43	
as amended	481	165 & 166	64760
Wyminco #813	414	46	
as amended	481	167 & 168	64763
Wyminco #814	414	47	
as amended	481	169 & 170	64764
Wyminco #815	414	48	
as amended	481	171 & 172	64765
Wyminco #816	414	49	
as amended	481	173 & 174	64766
Wyminco #817	414	50	
as amended	481	175 & 176	64767
Wyminco #818	414	51	
as amended	481	177 & 178	64768
Wyminco #819	414	52	
as amended	481	179 & 180	64769
Wyminco #820	414	53	
as amended	481	181 & 182	64770
Wyminco #821	414	54	
as amended	481	183 & 184	64771
Wyminco #822	414	55	
as amended	481	185 & 186	64772
Wyminco #823	414	56	
as amended	481	187 & 188	64773
Wyminco #824	414	57	
as amended	481	189 & 190	64774
Wyminco #825	414	58	
as amended	481	191 & 192	64775
Wyminco #826	414	59	
as amended	481	193 & 194	64776
Wyminco #827	414	60	
as amended	481	195 & 196	64777
Wyminco #828	414	61	
as amended	481	197 & 198	64778
Wyminco #829	414	62	
as amended	481	199 & 200	64779

<u>Name of Claim</u>	<u>Gila County, Arizona</u>		<u>BLM</u>
	<u>Docket</u>	<u>Page</u>	<u>AMC Number</u>
Wyminco #830	414	63	
as amended	481	201 & 202	64780
Wyminco #831	414	64	
as amended	481	203 & 204	64781
Wyminco #832	414	65	
as amended	481	205 & 206	64782
Wyminco #833	414	66	
as amended	481	207 & 208	64783
Wyminco #834	414	67	
as amended	481	209 & 210	64784
Wyminco #835	414	68	
as amended	481	211 & 212	64785
Wyminco #836	414	69	
as amended	481	213 & 214	64786
Wyminco #837	414	70	
as amended	481	215 & 216	64787
Wyminco #838	414	71	
as amended	481	217 & 218	64788
Wyminco #839	414	72	
as amended	481	219 & 220	64789
Wyminco #840	414	73	
as amended	481	221 & 222	64790
Wyminco #841	414	74	
as amended	481	223 & 224	64791
Wyminco #842	414	75	
as amended	481	225 & 226	64792
Wyminco #843	414	76	
as amended	481	227 & 228	64793
Wyminco #844	414	77	
as amended	481	229 & 230	64794
Wyminco #845	414	78	
as amended	481	231 & 232	64795
Wyminco #846	414	79	
as amended	481	233 & 234	64796
Wyminco #847	414	80	
as amended	481	235 & 236	64797
Wyminco #848	414	81	
as amended	481	237 & 238	64798
Wyminco #849	414	82	
as amended	481	239 & 240	64799
Wyminco #850	414	83	
as amended	481	241 & 242	64800
Wyminco #851	414	84	
as amended	481	243 & 244	64801
Wyminco #852	414	85	
as amended	481	245 & 246	64802
Wyminco #853	414	985	62948
Wyminco #854	414	986	62949
Wyminco #855	414	987	62950
Wyminco #856	414	988	62951
Wyminco #857	414	989	62952
Wyminco #858	414	86	62953
Wyminco #859	414	87	62954
Wyminco #860	414	88	62955
Wyminco #861	414	89	62956
Wyminco #862	414	90	62957
Wyminco #863	414	91	62958
Wyminco #864	414	92	62959
Wyminco #865	414	93	62960
Wyminco #866	414	94	62961
Wyminco #867	414	95	62962

DEC 15 1985
7:45 AM
PHOENIX, ARIZONA

<u>Name of Claim</u>	<u>Gila County, Arizona Docket</u>	<u>Page</u>	<u>RLM AMC Number</u>
Wyminco #868	414	96	62963
Wyminco #869	414	97	62964
Wyminco #876	414	990	62971
Wyminco #877	414	991	62972
Wyminco #878	414	992	62973
Wyminco #879	414	993	62974
Wyminco #880	414	994	62975
Wyminco #881	414	995	62976
WYM #1	451	490	26225
WYM #2	451	497	26226
WYM #3	451	491	26227
WYM #4	451	492	26228
WYM #5	451	493	26229
WYM #6	451	494	26230
WYM #7	451	495 & 496	26231

Part 1.b.

Twin Buttes No. 51	396	211	43381
Twin Buttes No. 52	396	212	43382
Twin Buttes No. 53	396	213	43383
Twin Buttes No. 54	396	214	43384
Twin Buttes No. 55	396	215	43385
Twin Buttes No. 56	396	216	43386
Twin Buttes No. 57	396	217	43387
Twin Buttes No. 58	396	218	43388
Twin Buttes No. 59	396	219	43389
Twin Buttes No. 60	396	220	43390
Twin Buttes No. 61	396	580	43391
Twin Buttes No. 62	396	581	43392
Twin Buttes No. 63	396	582	43393
Twin Buttes No. 64	396	583	43394
Twin Buttes No. 65	396	584	43395
Twin Buttes No. 66	396	585	43396
Twin Buttes No. 67	396	586	43397
Twin Buttes No. 68	396	587	43398
Twin Buttes No. 69	396	588	43399
Twin Buttes No. 70	396	589	43400
Twin Buttes No. 71	396	590	43401
Twin Buttes No. 72	396	591	43402
Twin Buttes No. 73	396	592	43403
Twin Buttes No. 74	396	593	43404

Part 2.

Host 1	515	37, 38	113417
Host 2	515	39, 40	113418
Host 3	520	685, 686	116713
Host 4	520	687, 688	116714
Host 5	520	689, 690	116715
Host 6	520	691, 692	116716
Host 7	520	693, 694	116717
Host 8	520	695, 696	116718
Host 9	520	697, 698	116719
Host 10	520	699, 700	116720
HV-FRAC	517	381, 382	113419
as rerecorded	520	922, 923	

<u>Name of Claim</u>	<u>Gila County, Arizona Docket</u>	<u>Page</u>	<u>BLM AMC Number</u>
HV-1	517	383, 384	113420
as rerecorded	520	918, 919	
HV-2	517	385, 386	113421
as rerecorded	520	920, 921	
HV-3	517	387, 388	113422
as rerecorded	520	924, 925	
HV-4	517	389, 390	113423
as rerecorded	520	926, 927	
HV-5	517	391, 392	113424
as rerecorded	520	928, 929	
HV-6	517	393, 394	113425
as rerecorded	520	930, 931	
HV-7	517	395, 396	113426
as rerecorded	520	932, 933	
HV-8	517	397, 398	113427
as rerecorded	520	934, 935	
HV-9	517	399, 400	113428
as rerecorded	520	936, 937	
HV-10	517	401, 402	113429
as rerecorded	520	938, 939	
HV-11	517	403, 404	113430
as rerecorded	520	940, 941	
HV-12	517	405, 406	113431
as rerecorded	520	942, 943	
HV-13	517	407, 408	113432
as rerecorded	520	944, 945	
HV-14	517	409, 410	113433
as rerecorded	520	946, 947	
HV-15	517	411, 412	113434
as rerecorded	520	948, 949	
HV-16	517	413, 414	113435
as rerecorded	520	950, 951	
HV-17	517	415, 416	113436
as rerecorded	520	952, 953	
HV-18	517	417, 418	113437
as rerecorded	520	954, 955	
HV-19	517	419, 420	113438
as rerecorded	520	956, 957	
HV-20	517	421, 422	113439
as rerecorded	520	958, 959	
HV-21	517	423, 424	113440
as rerecorded	520	960, 961	
HV-22	517	425, 426	113441
as rerecorded	520	962, 963	
HV-23	517	427, 428	113442
as rerecorded	520	964, 965	
HV-24	517	429, 430	113443
as rerecorded	520	966, 967	
HV-25	517	431, 432	113444
as rerecorded	520	968, 969	
HV-26	517	433, 434	113445
as rerecorded	520	970, 971	
HV-27	517	435, 436	113446
as rerecorded	520	972, 973	
HV-28	517	437, 438	113447
as rerecorded	520	974, 975	
HV-29	517	439, 440	113448
as rerecorded	520	976, 977	
HV-30	517	441, 442	113449
as rerecorded	520	978, 979	

Charles E. Marshall
Exhibit "A", Page 5 of 6

DEC 15 1985

7:45 PM
PHOTO IN ALBUQUERQUE

<u>Name of Claim</u>	<u>Gila County, Arizona Docket</u>	<u>Page</u>	<u>R.T.M AMC Number</u>
HV-31	517	443, 444	113450
as rerecorded	520	980, 981	
HV-32	517	445, 446	113451
as rerecorded	520	982, 983	
HV-33	517	447, 448	113452
as rerecorded	520	984, 985	
HV-34	517	449, 450	113453
as rerecorded	520	986, 987	
HV-35	517	451, 452	113454
as rerecorded	520	988, 989	
HV-36	517	453, 454	113455
as rerecorded	520	990, 991	
HV-37	517	455, 456	113456
as rerecorded	520	992, 993	
HV-38	517	457, 458	113457
as rerecorded	520	994, 995	
HV-39	517	459, 460	113458
as rerecorded	520	996, 997	
HV-40	517	461, 462	113459
as rerecorded	521	998, 999	
HV-41	517	463, 464	113460
as rerecorded	521	01, 02	
HV-42	517	465, 466	113461
as rerecorded	521	03, 04	
HV-43	517	467, 468	113462
as rerecorded	521	05, 06	
HV-44	517	469, 470	113463
as rerecorded	521	07, 08	
HV-45	517	471, 472	113464
as rerecorded	521	09, 10	
HV-46	517	473, 474	113465
as rerecorded	521	11, 12	
HV-47	517	475, 476	113466
as rerecorded	521	13, 14	

DEC 15 1985

740 AM
FBI REC'D, ALBUQUERQUE

#10.00 + \$1.00 P.H.
4:05
M ck# 39415

528876

STATE OF ARIZONA, County of Gila, ss: I do hereby certify that the within instrument was filed and recorded at request of Ryley, Carlock & Applewhite

Date Nov. 13, 1985 Time 4:05 P. M., Docket 658 Official Records Page s. 968-977
Records of Gila County, Arizona.

WITNESS my hand and official seal the day and year first above written.

MARY V. DE PAOLI, County Recorder
By Mary V. De Paoli, Recorder.

COMPARED
MICROFILMED

Charles E. Marshall
Exhibit "A", Page 6 of 6

10
9:15
2/4

58585
26225
4338
11341
11671
60951
64751
62948
37684

501607

STATE OF ARIZONA, County of Gila, ss;
I do hereby certify that the within instrument was filed and recorded at request of Ryley, Carlock and Ralston

Date Nov. 16, 1983 Time 9:15 A. M., Docket 600 Official Records Page s 246 - 255

Records of Gila County, Arizona.

WITNESS my hand and official seal the day and year first above written.

Ryley, Carlock & Ralston
2600 The Arizona Bank Building
101 North First Avenue
Phoenix, Arizona 85003

MARY V. DE PAOLI, County Recorder

By *Eva Jolley*

Deputy 64751

INDEXED
MICROFILMED
PAGED
COMPARED

AFFIDAVIT OF LABOR PERFORMED AND IMPROVEMENTS MADE

STATE OF ARIZONA)
County of PINAL) ss.

bgw

DAVID L. KUCK, being duly sworn, upon oath deposes and says:

1. I am a citizen of the United States and more than 18 years of age. I reside in Oracle, County of Pinal, State of Arizona, and I am personally acquainted and familiar with those certain mining claims situated in an area known as the Fluorine Mining District, Gila County, Arizona, the names, the docket and page wherein the Notice of Location (or Amended Notice of Location) have been recorded in the office of the Gila County Recorder, the date of location and the Bureau of Land Management serial numbers whereof are set forth in Exhibit "A" attached hereto and incorporated herein

RECEIVED
B.L.M. AZ STATE OFFICE

DEC 06 1983

7:45 A.M.
PHOENIX, ARIZONA

by this reference (the "Claims").
2. The Claims are situated in portions of Township 4 North, Range 14 East, which, if surveyed, might be numbered Sections 5, 6, and 8 thereof; in portions of Township 4 North, Range 13 East, which, if surveyed, might be numbered Section 1 thereof; in Township 5 North, Range 13 East, in Sections 25, 26, 35 and 36; and in Township 5 North, Range 14 East, in Sections 29, 30, 31, and 32, Gila and Salt River Meridian, in Gila County, Arizona. The Location Notices of the Claims, and all maps thereof, recorded in the office of the Gila County Recorder are incorporated herein by this reference.

3. Certain of the Claims, which are described in part 1.a. of Exhibit "A", are owned by Charles E. Marshall,

whose mailing address is Suite 8A, Luhrs Arcade, 11 West Jefferson, Phoenix, Arizona 85003. Certain of the Claims, which are described in part 1.b. of Exhibit "A", are owned by Charles E. Marshall, Harry A. Stewart, Jr., and Andrew F. Marshall, whose address is c/o Suite 8A, Luhrs Arcade, 11 West Jefferson, Phoenix, Arizona 85003. All of those Claims described in part 1 of Exhibit "A" are leased to Host Ventures Limited, a Canadian corporation, whose address is Suite 2380, 1055 West Hastings, Vancouver, British Columbia, Canada V6E 2E9, pursuant to that certain agreement, dated May 21, 1975, as amended October 16, 1975, January 27, 1976, and June 11, 1980, and that certain agreement, dated June 23, 1980, the originals or memoranda of which have been recorded in Gila County, Arizona. The Claims described in Part 2 of Exhibit "A" are located in the name of Host Ventures, Inc., an Arizona corporation, which is a wholly-owned subsidiary of Host Ventures Limited, and, pursuant to certain provisions of the aforementioned agreements and amendments, are owned by Charles E. Marshall. I have been retained by Host Ventures Limited in connection with development and exploitation of the Claims and am duly authorized to make this affidavit.

4. Between 12:00 o'clock meridian, September 1, 1982, and 12:00 o'clock meridian, September 1, 1983, in excess of \$21,300.00 worth of labor and improvements were done and performed for the benefit of this contiguous group of unpatented mining claims, in order to comply with the laws of the United States and the State of Arizona pertaining to assessment or annual work on unpatented mining claims. Said work and improvements consisted of the grading of roadways and drill sites on the Claims, the drilling of exploratory holes, and various labor and improvements

RECEIVED
B.L.M. AZ STATE OFFICE

DEC 06 1983

-2-


7:45 A.M.
PHOENIX, ARIZONA

on the Claims associated with such drilling program, which is intended to further define and block out areas of mineralization and reserves of valuable minerals found within the Claims. Said work and improvements were performed upon and for the benefit of the Claims by Venture Drilling Company and Nichols Development Corporation, their agents and employees, with the assistance of the undersigned.

5. Said labor was performed and said improvements were made at the expense of Host Ventures Limited for the benefit of each and all of the Claims, which comprise a contiguous group, as part of a general plan of improvement and development of the Claims and tend to improve and develop each and all of the Claims. The amount expended for and the value of said labor and improvements is more than One Hundred Dollars (\$100.00) for each of the Claims, and at least this amount was allocated to each of the Claims. This expenditure was made in good faith for the purpose of improving and developing the Claims, which are contiguous, and was intended as annual labor and improvements for each and all of the Claims for the assessment year ending 12:00 o'clock meridian, September 1, 1983.

6. This affidavit shall be recorded in the office of the Gila County Recorder on or before December 29, 1983, and a copy hereof filed for record in the Arizona State Office of the Bureau of Land Management on or before December 29, 1983.

DATED this 8th day of November, 1983.



RECEIVED
B.L.M. AZ STATE OFFICE

DEC 06 1983


7:45 A.M.
PHOENIX, ARIZONA

SUSCRIBED AND SWORN TO before me this 8th day of
November, 1983, by DAVID L. KUCK.

Norman D. Jones
Notary Public

My Commission Expires:

January 4, 1986



RECEIVED
B.L.M. AZ STATE OFFICE
DEC 06 1983
7:45 A.M.
PHOENIX, ARIZONA

Exhibit "A" to
Affidavit of Labor Performed
and Improvements Made of
Host Ventures Limited and
Host Ventures, Inc.,
for assessment year ending
at 12:00 o'clock meridian,
September 1, 1983:

EXHIBIT "A"

Part 1.a.

<u>Name of Claim</u>	<u>Gila County, Arizona Docket</u>	<u>Page</u>	<u>BLM AMC Number</u>
Red Bluff No. 3	Book 49	164	-58585
Red Bluff No. 4	335	862	-58586
as amended	397	929	-58587
Red Bluff No. 5	335	861	-58589
as amended	397	931	-58590
Red Bluff No. 6	335	863	-58591
as amended	397	933	-58592
Red Bluff No. 7	49	201	-58593
as amended	397	933	-58594
Red Bluff No. 8	1	480	-58595
Red Bluff No. 9	49	202	-58596
as amended	2	1	-58597
Red Bluff No. 10	3	112	-58598
Red Bluff No. 11	2	521	-58599
Red Bluff No. 12	2	522	-58600
Red Bluff No. 13	2	523	-58601
Red Bluff No. 16	377	533	-58602
Red Bluff No. 17	377	534	-58603
Red Bluff No. 18	377	535	-58604
Red Bluff No. 19	377	536	-58605
Red Bluff No. 20	377	537	-58606
Red Bluff No. 21	377	538	-58607
Red Bluff No. 22	377	539	-58608
Red Bluff No. 23	377	540	-58609
Red Bluff No. 24	377	541	-58610
Red Bluff No. 25	377	542	-58611
Red Bluff No. 26	377	543	-58612
Red Bluff No. 27	377	544	-58613
Red Bluff No. 28	377	545	-58614
Red Bluff No. 29	377	546	-58615
Red Bluff No. 30	377	547	-58616
Red Bluff No. 31	377	548	-58617
Red Bluff No. 32	377	549	-58618
Red Bluff No. 33	377	550	-58619
Red Bluff No. 34	377	551	-58620
Red Bluff #35	385	340	-58621
Red Bluff #36	385	341	-58622
Red Bluff #46	385	820	-58623
Red Bluff #47	385	821	-58624
Red Bluff #48	385	822	-58625
Red Bluff #49	385	823	-58626

RECEIVED
B.L.M. AZ STATE OFFICE

DEC 06 1983

7:45 A.M.
PHOENIX, ARIZONA

NDJ03B

Host Ventures Limited/Host Ventures, Inc.
Exhibit "A", Page 1

<u>Name of Claim</u>	<u>Gila County, Arizona Docket</u>	<u>Page</u>	<u>BLM AMC Number</u>
Red Bluff #51	385	825	- 58622
Red Bluff #52	385	826	- 58623
Red Bluff #53	385	827	- 58624
Red Bluff #54	385	828	- 58625
Red Bluff #55	385	829	- 58626 ✓
Red Bluff #58	385	832	- 58627
Red Bluff #59	385	833	- 58628
Red Bluff #60	385	834	- 58629
Rainbow #1	74	252	- 60951
Rainbow #2	49	479	- 60952 ✓
Rainbow #3	52	115	- 60953
Tin Shack #1	468	626 & 627	- 37684
Tin Shack #2	468	628 & 629	- 37685
Tin Shack #3	468	630 & 631	- 37686 ✓
Tin Shack #4	468	632 & 633	- 37687
Wyminco #801	414	34	- 64751
as amended	481	147 & 148	- 64751
Wyminco #802	414	35	- 64752
as amended	481	149 & 150	- 64752
Wyminco #803	414	36	- 64753
as amended	481	151 & 152	- 64753
Wyminco #804	414	37	- 64754
as amended	481	153 & 154	- 64754
Wyminco #805	414	38	- 64755
as amended	481	155 & 156	- 64755
Wyminco #806	414	39	- 64756
as amended	481	157 & 158	- 64756
Wyminco #807	414	40	- 64757
as amended	481	159 & 160	- 64757
Wyminco #808	414	41	- 64758
as amended	481	161 & 162	- 64758
Wyminco #809	414	42	- 64759
as amended	481	163 & 164	- 64759
Wyminco #810	414	43	- 64760
as amended	481	165 & 166	- 64760
Wyminco #813	414	46	- 64763
as amended	481	167 & 168	- 64763
Wyminco #814	414	47	- 64764
as amended	481	169 & 170	- 64764
Wyminco #815	414	48	- 64765
as amended	481	171 & 172	- 64765
Wyminco #816	414	49	- 64766
as amended	481	173 & 174	- 64766
Wyminco #817	414	50	- 64767
as amended	481	175 & 176	- 64767
Wyminco #818	414	51	- 64768
as amended	481	177 & 178	- 64768
Wyminco #819	414	52	- 64769
as amended	481	179 & 180	- 64769
Wyminco #820	414	53	- 64770
as amended	481	181 & 182	- 64770
Wyminco #821	414	54	- 64771
as amended	481	183 & 184	- 64771
Wyminco #822	414	55	- 64772
as amended	481	185 & 186	- 64772
Wyminco #823	414	56	- 64773
as amended	481	187 & 188	- 64773
Wyminco #824	414	57	- 64774
as amended	481	189 & 190	- 64774
Wyminco #825	414	58	- 64775
as amended	481	191 & 192	- 64775

RECEIVED
B.L.M. AZ STATE OFFICE

DEC 06 1983

7:45 A.M.
PHOENIX, ARIZONA

<u>Name of Claim</u>	<u>Gila County, Arizona Docket</u>	<u>Page</u>	<u>BLM AMC Number</u>
Wyminco #826	414	59	
as amended	481	193 & 194	- 64776
Wyminco #827	414	60	
as amended	481	195 & 196	- 64777
Wyminco #828	414	61	
as amended	481	197 & 198	- 64778
Wyminco #829	414	62	
as amended	481	199 & 200	- 64779
Wyminco #830	414	63	
as amended	481	201 & 202	- 64780
Wyminco #831	414	64	
as amended	481	203 & 204	- 64781
Wyminco #832	414	65	
as amended	481	205 & 206	- 64782
Wyminco #833	414	66	
as amended	481	207 & 208	- 64783
Wyminco #834	414	67	
as amended	481	209 & 210	- 64784
Wyminco #835	414	68	
as amended	481	211 & 212	- 64785
Wyminco #836	414	69	
as amended	481	213 & 214	- 64786
Wyminco #837	414	70	
as amended	481	215 & 216	- 64787
Wyminco #838	414	71	
as amended	481	217 & 218	- 64788
Wyminco #839	414	72	
as amended	481	219 & 220	- 64789
Wyminco #840	414	73	
as amended	481	221 & 222	- 64790
Wyminco #841	414	74	
as amended	481	223 & 224	- 64791
Wyminco #842	414	75	
as amended	481	225 & 226	- 64792
Wyminco #843	414	76	
as amended	481	227 & 228	- 64793
Wyminco #844	414	77	
as amended	481	229 & 230	- 64794
Wyminco #845	414	78	
as amended	481	231 & 232	- 64795
Wyminco #846	414	79	
as amended	481	233 & 234	- 64796
Wyminco #847	414	80	
as amended	481	235 & 236	- 64797
Wyminco #848	414	81	
as amended	481	237 & 238	- 64798
Wyminco #849	414	82	
as amended	481	239 & 240	- 64799
Wyminco #850	414	83	
as amended	481	241 & 242	- 64800
Wyminco #851	414	84	
as amended	481	243 & 244	- 64801
Wyminco #852	414	85	
as amended	481	245 & 246	- 64802
Wyminco #853	414	985	- 62948
Wyminco #854	414	986	- 62949
Wyminco #855	414	987	- 62950
Wyminco #856	414	988	- 62951
Wyminco #857	414	989	- 62952
Wyminco #858	414	86	- 62953

102

RECEIVED
B.L.M. AZ STATE OFFICE

DEC 06 1983

7:45 A.M.
PHOENIX, ARIZONA

Host Ventures Limited/Host Ventures, Inc.
Exhibit "A", Page 3

<u>Name of Claim</u>	<u>Gila County, Arizona Docket</u>	<u>Page</u>	<u>BLM AMC Number</u>
Wyminco #859	414	87	- 62954
Wyminco #860	414	88	- 62955
Wyminco #861	414	89	- 62956
Wyminco #862	414	90	- 62957
Wyminco #863	414	91	- 62958
Wyminco #864	414	92	- 62959
Wyminco #865	414	93	- 62960
Wyminco #866	414	94	- 62961
Wyminco #867	414	95	- 62962
Wyminco #868	414	96	- 62963
Wyminco #869	414	97	- 62964
Wyminco #876	414	990	- 62971
Wyminco #877	414	991	- 62972
Wyminco #878	414	992	- 62973
Wyminco #879	414	993	- 62974
Wyminco #880	414	994	- 62975
Wyminco #881	414	995	- 62976
WYM #1	451	490	- 26225
WYM #2	451	497	- 26226
WYM #3	451	491	- 26227
WYM #4	451	492	- 26228
WYM #5	451	493	- 26229
WYM #6	451	494	- 26230
WYM #7	451	495 & 496	- 26231

RECEIVED
B.L.M. AZ STATE OFFICE

DEC 06 1983

7:45 A.M.
PHOENIX, ARIZONA

Part 1.b.

Twin Buttes No. 51	396	211	- 43381
Twin Buttes No. 52	396	212	- 43382
Twin Buttes No. 53	396	213	- 43383
Twin Buttes No. 54	396	214	- 43384
Twin Buttes No. 55	396	215	- 43385
Twin Buttes No. 56	396	216	- 43386
Twin Buttes No. 57	396	217	- 43387
Twin Buttes No. 58	396	218	- 43388
Twin Buttes No. 59	396	219	- 43389
Twin Buttes No. 60	396	220	- 43390
Twin Buttes No. 61	396	580	- 43391
Twin Buttes No. 62	396	581	- 43392
Twin Buttes No. 63	396	582	- 43393
Twin Buttes No. 64	396	583	- 43394
Twin Buttes No. 65	396	584	- 43395
Twin Buttes No. 66	396	585	- 43396
Twin Buttes No. 67	396	586	- 43397
Twin Buttes No. 68	396	587	- 43398
Twin Buttes No. 69	396	588	- 43399
Twin Buttes No. 70	396	589	- 43400
Twin Buttes No. 71	396	590	- 43401
Twin Buttes No. 72	396	591	- 43402
Twin Buttes No. 73	396	592	- 43403
Twin Buttes No. 74	396	593	- 43404

Part 2.

Host 1	515	37, 38	- 113417 } ✓
Host 2	515	39, 40	- 113418 } ✓
Host 3	520	685, 686	- 116713 } ✓
Host 4	520	687, 688	- 116714 } ✓

Host Ventures Limited/Host Ventures, Inc.
Exhibit "A", Page 4

<u>Name of Claim</u>	<u>Gila County, Arizona</u>		<u>BLM</u>
	<u>Docket</u>	<u>Page</u>	<u>AMC Number</u>
Host 5	520	689, 690	- 116715
Host 6	520	691, 692	- 116716
Host 7	520	693, 694	- 116717
Host 8	520	695, 696	- 116718
Host 9	520	697, 698	- 116719
Host 10	520	699, 700	- 116720
HV-FRAC	517	381, 382	- 113419
as rerecorded	520	922, 923	
HV-1	517	383, 384	- 113420
as rerecorded	520	918, 919	
HV-2	517	385, 386	- 113421
as rerecorded	520	920, 921	
HV-3	517	387, 388	- 113422
as rerecorded	520	924, 925	
HV-4	517	389, 390	- 113423
as rerecorded	520	926, 927	
HV-5	517	391, 392	- 113424
as rerecorded	520	928, 929	
HV-6	517	393, 394	- 113425
as rerecorded	520	930, 931	
HV-7	517	395, 396	- 113426
as rerecorded	520	932, 933	
HV-8	517	397, 398	- 113427
as rerecorded	520	934, 935	
HV-9	517	399, 400	- 113428
as rerecorded	520	936, 937	
HV-10	517	401, 402	- 113429
as rerecorded	520	938, 939	
HV-11	517	403, 404	- 113430
as rerecorded	520	940, 941	
HV-12	517	405, 406	- 113431
as rerecorded	520	942, 943	
HV-13	517	407, 408	- 113432
as rerecorded	520	944, 945	
HV-14	517	409, 410	- 113433
as rerecorded	520	946, 947	
HV-15	517	411, 412	- 113434
as rerecorded	520	948, 949	
HV-16	517	413, 414	- 113435
as rerecorded	520	950, 951	
HV-17	517	415, 416	- 113436
as rerecorded	520	952, 953	
HV-18	517	417, 418	- 113437
as rerecorded	520	954, 955	
HV-19	517	419, 420	- 113438
as rerecorded	520	956, 957	
HV-20	517	421, 422	- 113439
as rerecorded	520	958, 959	
HV-21	517	423, 424	- 113440
as rerecorded	520	960, 961	
HV-22	517	425, 426	- 113441
as rerecorded	520	962, 963	
HV-23	517	427, 428	- 113442
as rerecorded	520	964, 965	
HV-24	517	429, 430	- 113443
as rerecorded	520	966, 967	
HV-25	517	431, 432	- 113444
as rerecorded	520	968, 969	
HV-26	517	433, 434	- 113445
as rerecorded	520	970, 971	

RECEIVED
B.L.M. AZ STATE OFFICE

DEC 06 1983

Host Ventures Limited/Host Ventures, Inc.
Exhibit "A", Page 5

7:45 A.M.
PHOENIX, ARIZONA

<u>Name of Claim</u>	<u>Gila County, Arizona</u>		<u>BLM</u>
	<u>Docket</u>	<u>Page</u>	<u>AMC Number</u>
HV-27	517	435, 436	- 113446
as rerecorded	520	972, 973	
HV-28	517	437, 438	- 113447
as rerecorded	520	974, 975	
HV-29	517	439, 440	-113448
as rerecorded	520	976, 977	
HV-30	517	441, 442	-113449
as rerecorded	520	978, 979	
HV-31	517	443, 444	-113450
as rerecorded	520	980, 981	
HV-32	517	445, 446	- 113451
as rerecorded	520	982, 983	
200 HV-33	517	447, 448	-113452
as rerecorded	520	984, 985	
HV-34	517	449, 450	-113453
as rerecorded	520	986, 987	
HV-35	517	451, 452	-113454
as rerecorded	520	988, 989	
HV-36	517	453, 454	-113455
as rerecorded	520	990, 991	
HV-37	517	455, 456	-113456
as rerecorded	520	992, 993	
HV-38	517	457, 458	-113457
as rerecorded	520	994, 995	
HV-39	517	459, 460	-113458
as rerecorded	520	996, 997	
HV-40	517	461, 462	-113459
as rerecorded	521	998, 999	
HV-41	517	463, 464	-113460
as rerecorded	521	01, 02	
HV-42	517	465, 466	-113461
as rerecorded	521	03, 04	
HV-43	517	467, 468	-113462
as rerecorded	521	05, 06	
HV-44	517	469, 470	-113463
as rerecorded	521	07, 08	
HV-45	517	471, 472	-113464
as rerecorded	521	09, 10	
HV-46	517	473, 474	-113465
as rerecorded	521	11, 12	
HV-47	517	475, 476	-113466
as rerecorded	521	13, 14	

RECEIVED
B.L.M. AZ STATE OFFICE

DEC 06 1983

7:45 A.M.
PHOENIX, ARIZONA

60951

Wyoming Mineral Corporation

3900 So. Wadsworth Blvd.
Lakewood, Colo. 80235
Tel: (303) 987-4318
A Subsidiary of
Westinghouse Electric Corporation

September 30, 1983

Bureau of Land Management
2400 Valley Bank Center
Phoenix, AZ 85073

Re: Affidavits of Labor - Dripping Spring &
Intent to Retain Mill Sites - 1983

Gentlemen:

Enclosed please find copies of the recorded Affidavit of Labor and Intent to Retain Mill Sites for all claims and millsites held by Wyoming Mineral Corporation in the Sierra Ancha Mining District, covering assessment work for the year ending August 31, 1983.

BLM Serial Numbers are shown on the Exhibits.

Please return acknowledgments of receipt as soon as possible, using the enclosed envelope.

Thank you very much for your cooperation.

Very truly yours,



Hilde Tomooka
Explo/Land Coord/Administrator

- 2 Encls: 1. Notice of Intent to Retain Mill Sites recorded at Pages 829 and 830, Docket 595, Official Records of Gila County, Ariz. on September 15, 1983 covering Aztec #1 thru Aztec #39
- 2. Affidavit of Labor Performed and Improvements Made recorded at Pages 831 thru 844, Docket 595, Official Records of Gila County, Ariz. on September 15, 1983 covering the following claims:

Hope #1 Amended thru Hope #2 Amended
 Hope #3 (Relocation)
 Hope #4 Amended thru Hope #6 Amended
 Hope #8 Amended thru Hope #15 Amended
 Hope #2-A (Relocation)

15 claims

(continued on next page)

RECEIVED
B.L.M. AZ STATE OFFICE
OCT 3 - 1983
07:45 A.M.
PHOENIX, ARIZONA

Ltr. to Bureau of Land Management
dated 9/30/1983

Re: Affidavits of Labor - Dripping Spring
& Intent to Retain Millsites - 1983

Page 2

Lucky Stop #1 Amended thru Lucky Stop #10
Amended
Lucky Stop #11
Lucky Stop #12 (Fraction) thru Lucky Stop #13
(Fraction)
Lucky Stop #14
Lucky Stop #15 Amended thru Lucky Stop #17
Amended 17 claims

Workman #1 Amended thru Workman #4 Amended
Workman #6 Amended thru Workman #9 Amended
Workman #10 (Relocation)
Workman #12 (Relocation)
Workman #13 (Relocation)
Workman #14 Amended
Workman #16 Amended
Workman #17-A 14 claims

Big Joe #1 Amended thru Big Joe #9 Amended 9 claims

Little Joe #1 (Relocation)
Little Joe #2 Amended thru Little Joe #9
Amended
Little Joe #10 (Relocation)
Little Joe #11 Amended 11 claims

Rhonda #1 Amended thru Rhonda #3 Amended 3 claims

Wyminco #200 Amended thru Wyminco #202
Amended
Wyminco #203-A
Wyminco #204 Amended thru Wyminco #205
Amended 6 claims

Wyminco #100 Amended thru Wyminco #102
Amended
Wyminco #103
Wyminco #104 Amended
Wyminco #105-A
Wyminco #106-A Amended
Wyminco #107 Amended
Wyminco #108 thru Wyminco #112
Wyminco #113 Amended 14 claims

Wyminco #300 Amended thru Wyminco #301
Amended
Wyminco #302 thru Wyminco #304
Wyminco #305-A Amended thru Wyminco #308-A
Amended
Wyminco #309-A (Relocation Amended)
Wyminco #310 Amended thru Wyminco #311
Amended
(continued on next page)

RECEIVED
B.L.M. AZ STATE OFFICE
OCT 3 - 1983
07:45 A.M.
PHOENIX, ARIZONA

Ltr. to Bureau of Land Management
dated 9/30/1983
Re: Affidavits of Labor - Dripping Spring
and Intent to Retain Millsites - 1983
Page 3

Wyminco #312-A thru Wyminco #314-A Wyminco #315 Amended thru Wyminco #316 Amended	17 claims
Wyminco #400 thru Wyminco #407	8 claims
Wyminco #501 Wyminco #502 Amended Wyminco #503 thru Wyminco #505	5 claims
Wyminco #705 Amended thru Wyminco #707 Amended Wyminco #708	4 claims
Wyminco #601 thru Wyminco #646	46 claims
C.M. #300 thru C.M. #346	47 claims
Jon #1 Amended thru Jon #6 Amended	6 claims
Don #1	1 claim
Laranne Amended	1 claim
Debbie #1 thru Debbie #8 Debbie #9 Amended thru Debbie #10 Amended Debbie #11 Debbie #12 Amended thru Debbie #13 Amended Debbie #14	<u>14</u> claims
Total:	238 claims

RECEIVED
B.L.M. AZ STATE OFFICE
OCT 3 - 1983
07.45 A.M.
PHOENIX, ARIZONA

Affidavit of Labor Performed and Improvements Made

58399
52751
60951
93249
13607

STATE OF ARIZONA, } ss.
County of GILA

R. M. HEMAN being duly sworn, deposes and says that he is a citizen of the United States and more than twenty-one years of age, and resides at Lakewood in Jefferson County, State of Colorado, and is personally acquainted with the mining claim^s known as See Exhibit "A"

107978
51652
113603

mining claim^s situated in Sierra Ancha (Fluorine) Mining District, County of Gila, State of Arizona, the location notice of which is recorded in the office of the County Recorder of said County, in Book See Exh "A" of Records of Mines, at page _____; that between the 1st day of March, A. D. 19 83, and the 15th day of August, A. D. 19 83, at least \$24,500.00 (Twenty Four Thousand Five Hundred) dollars worth of work and improvements were done and performed upon said claim^s; not including the location work of said claim. Such work and improvements were made by and at the expense of Wyoming Mineral Corporation

Handwritten mark

owner^s of said claim for the purpose of complying with the laws of the United States pertaining to assessment of annual work, and Nichols Development, P. O. Box 167, Globe, AZ 85501; Venture Drilling Co, P.O.Box 50325, Tucson, AZ 85703; Century Geophysical Corp, P.O.Box 2907, Milan, NM 87020; Mr. Van Baker, Young Rte., Box 11, Globe, AZ 85501; Mr. Fred C. Hohne, 1051 E. Fawn Circle, Mesa, AZ 85203


were the men employed by said owner and who labored upon said claim^s, did said work and improvements, the same being as follows, to-wit: exploratory drilling, geophysical logging, surveying, sampling, drill site preparation, road and water bar repair.

RECEIVED
B.L.M. AZ STATE OFFICE

OCT 3 - 1983

CLAIM OWNER: Wyoming Mineral Corporation
3900 S. Wadsworth Blvd.
Lakewood, CO 80235

07:45 A.M.
PHOENIX, ARIZONA



X *Handwritten signature*

Subscribed and sworn to before me this 12th day of September A. D. 19 83

(My commission expires December 19, 1984)

Leona M. Hunsicker
Leona M. Hunsicker Notary Public.
12542 W. Virginia Ave.
Lakewood, Colorado 80228

EXHIBIT "A"

Attached to and made a part of that certain Affidavit of Labor dated
September 12, 1983 for the Assessment Year ending August 31, 1983.

CLAIM NAME	BLM SERIAL #	RECORDED DOCKET	PAGE	DESCRIPTION
Hope #1 Amended	✓ A MC 58691 ✓	*6 591	343 474-475	T. 6 N, R. 14 E, Sec. 29 & 30
Hope #2 Amended	✓ A MC 58692 ✓	*6 591	344 494-495	T. 6 N, R. 14 E, Sec. 30
Hope #3 (Relocation of Hope #3, Docket *6, Page 345, AMC 58693)	✓ A MC 203751 ✓	591	446-447	T. 6 N, R. 14 E, Sec. 19, 20, 29 & 30
Hope #4 Amended	✓ A MC 58694 ✓	*6 591	346 492-493	T. 6 N, R. 14 E, Sec. 29
Hope #5 Amended	✓ A MC 58695 ✓	*6 591	347 490-491	T. 6 N, R. 14 E, Sec. 29 & 30
Hope #6 Amended	✓ A MC 58696 ✓	*6 591	348 544-545	T. 6 N, R. 14 E, Sec. 29 & 30
Hope #8 Amended	✓ A MC 58698 ✓	*6 591	350 528-529	T. 6 N, R. 14 E, Sec. 29 & 30
Hope #9 Amended	✓ A MC 58699 ✓	*6 591	351 486-487	T. 6 N, R. 14 E, Sec. 29 & 30
Hope #10 Amended	✓ A MC 58700 ✓	*6 591	352 484-485	T. 6 N, R. 14 E, Sec. 29
Hope #11 Amended	✓ A MC 58701 ✓	*6 591	353 488-489	T. 6 N, R. 14 E, Sec. 29
Hope #12 Amended	✓ A MC 58702 ✓	*6 591	354 542-543	T. 6 N, R. 14 E, Sec. 29
Hope #13 Amended	✓ A MC 58703 ✓	*6 591	355 496-497	T. 6 N, R. 14 E, Sec. 29
Hope #14 Amended	✓ A MC 58704 ✓	*6 591	356 498-499	T. 6 N, R. 14 E, Sec. 29
Hope #15 Amended	✓ A MC 58705 ✓	*6 591	357 500-501	T. 6 N, R. 14 E, Sec. 29
Hope #2A (Relocation of Hope #2-A, Docket 461, Page 49 and Docket 463, Page 891-892 (Map), A MC 31994)	✓ A MC 203750 ✓	591	434-435	T. 6 N, R. 14 E, Sec. 29

*and Docket 516, Page 505 (Map)

RECEIVED
B.L.M. AZ STATE OFFICE
OCT 3 - 1983
07.45 A.M.
PHOENIX, ARIZONA

EXHIBIT "A"

Attached to and made a part of that certain Affidavit of Labor dated
September 12 _____, 1983 for the Assessment Year ending August 31, 1983.

<u>CLAIM NAME</u>	<u>BLM SERIAL #</u>	<u>RECORDED DOCKET</u>	<u>PAGE</u>	<u>DESCRIPTION</u>
Lucky Stop #1 Amended thru #6 Amended	✓ A MC 52781 ✓ thru A MC 52786 ✓	6 488	441-446 704-721	T. 6 N, R. 14 E, Sec. 30
Lucky Stop #7 Amended	✓ A MC 52787 ✓	6 *7	447 399	T. 6 N, R. 14 E, Sec. 30
Lucky Stop #8 Amended thru #9 Amended	✓ A MC 52788 ✓ thru A MC 52789 ✓	7 488	107-108 722-727	T. 6 N, R. 14 E, Sec. 30
Lucky Stop #10 Amended	✓ A MC 52790 ✓	7 488	400 728-730	T. 6 N, R. 14 E, Sec. 30
Lucky Stop #11	✓ 52791 ✓	*7	401	T. 6 N, R. 14 E, Sec. 30
Lucky Stop #12 (Fraction)	✓ A MC 52792 ✓	*7	402	T. 6 N, R. 14 E, Sec. 30
Lucky Stop #13 (Fraction)	✓ A MC 52793 ✓	*7	403	T. 6 N, R. 14 E, Sec. 30 &
Lucky Stop #14	✓ A MC 52794 ✓	*7	404	T. 6 N, R. 14 E, Sec. 30 &
Lucky Stop #15 Amended	✓ A MC 52795 ✓	8 488	41 731-733	T. 6 N, R. 14 E, Sec. 30
Lucky Stop #16 Amended	✓ A MC 52796 ✓	8 488	42 734-736	T. 6 N, R. 14 E, Sec. 30 &
Lucky Stop #17 Amended	✓ A MC 52797 ✓	8 488	43 737-739	T. 6 N, R. 14 E, Sec. 31

*and Docket 516, Page 513 (Map)

RECEIVED
B.L.M. AZ STATE OFFICE
OCT 3 - 1983
07.45 A.M.
PHOENIX, ARIZONA

EXHIBIT "A"

60951
93249
203750

Attached to and made a part of that certain Affidavit of Labor dated
September 12, 1983 for the Assessment Year ending August 31, 1983.

<u>CLAIM NAME</u>	<u>BLM SERIAL #</u>	<u>RECORDED DOCKET</u>	<u>PAGE</u>	<u>DESCRIPTION</u>
Workman #1 Amended	A MC 60954 ✓	6 *12 591	159 103 546-547	T. 6 N, R. 14 E, Sec. 19
Workman #2 Amended	A MC 60955 ✓	6 *12 591	160 104 566-567	T. 6 N, R. 14 E, Sec. 19
Workman #3 Amended	A MC 60956 ✓	6 *12 591	161 105 560-561	T. 6 N, R. 14 E, Sec. 19
Workman #4 Amended	A MC 60957 ✓	6 *12 591	162 106 548-549	T. 6 N, R. 14 E, Sec. 19
Workman #6 Amended	A MC 60959 ✓	6 *12 591	164 108 550-551	T. 6 N, R. 14 E, Sec. 19
Workman #7 Amended	A MC 60960 ✓	6 *12 591	165 109 530-531	T. 6 N, R. 14 E, Sec. 19
Workman #8 Amended	A MC 60961 ✓	6 *12 591	248 110 462-463	T. 6 N, R. 14 E, Sec. 19
Workman #9 Amended	A MC 60962 ✓	6 *12 591	249 111 464-465	T. 6 N, R. 14 E, Sec. 19
Workman #10 (Relocation of Workman #10 Amended, Docket 6, Page 250 and Docket *12, Page 112, A MC 60963)	A MC 203752 ✓	591	440-441	T. 6 N, R. 14 E, Sec. 19 & 30
Workman #12 (Relocation of Workman #12 Amended, Docket 6, Page 284 and Docket *12, Page 114, A MC 60965)	A MC 203753 ✓	591	436-437	T. 6 N, R. 14 E, Sec. 19
Workman #13 (Relocation of Workman #13 Amended, Docket 6, Page 360 and Docket *12, Page 115, A MC 60966)	A MC 203754 ✓	591	438-439	T. 6 N, R. 14 E, Sec. 19 & 20
Workman #14 Amended	A MC 60967 ✓	6 *12 591	361 116 466-467	T. 6 N, R. 14 E, Sec. 19 & 20
Workman #16 Amended	A MC 60969 ✓	*12 591	118 534-535	T. 6 N, R. 14 E, Sec. 19
Workman #17-A	A MC 93262 ✓	488	680-681	T. 6 N, R. 14 E, Sec. 19 & 30

*and Docket 516, Page 503 (Map)

RECEIVED
B.L.M. AZ STATE OFFICE

OCT 3 - 1983

07.45 A.M.
PHOENIX, ARIZONA

EXHIBIT "A"

Attached to and made a part of that certain Affidavit of Labor dated
September 12 _____, 1983 for the Assessment Year ending August 31, 1983.

<u>CLAIM NAME</u>	<u>BLM SERIAL #</u>	<u>RECORDED DOCKET</u>	<u>PAGE</u>	<u>DESCRIPTION</u>
Big Joe #1 Amended	↘ A MC 58681 ✓	*12 591	263 516-517	T. 6 N, R. 13 E, Sec. 13 & 24 T. 6 N, R. 14 E, Sec. 18
Big Joe #2 Amended	↘ A MC 58682 ✓	*12 591	264 518-519	T. 6 N, R. 13 E, Sec. 24 & T. 6 N, R. 14 E, Sec. 19
Big Joe #3 Amended	↘ A MC 58683 ✓	*12 591	265 520-521	T. 6 N, R. 13 E, Sec. 24 & T. 6 N, R. 14 E, Sec. 19
Big Joe #4 Amended	↘ A MC 58684 ✓	*12 591	266 522-523	T. 6 N, R. 13 E, Sec. 24 & T. 6 N, R. 14 E, Sec. 19
Big Joe #5 Amended	↘ A MC 58685 ✓	*12 591	267 480-481	T. 6 N, R. 13 E, Sec. 24 & T. 6 N, R. 14 E, Sec. 19
Big Joe #6 Amended	↘ A MC 58686	*12 591	268 478-479	T. 6 N, R. 13 E, Sec. 24 & T. 6 N, R. 14 E, Sec. 19
Big Joe #7 Amended	↘ A MC 58687 ✓	*12 591	269 476-477	T. 6 N, R. 13 E, Sec. 24 & T. 6 N, R. 14 E, Sec. 19
Big Joe #8 Amended	↘ A MC 58688 ✓	*12 591	270 524-525	T. 6 N, R. 13 E, Sec. 13 & 24
Big Joe #9 Amended	↘ A MC 58689 ✓	*17 591	414 450-451	T. 6 N, R. 13 E, Sec. 24

*and Docket 516, Page 501 (Map)

RECEIVED
B.L.M. AZ STATE OFFICE
OCT 3 - 1983
07.45 A.M.
PHOENIX, ARIZONA

EXHIBIT "A"

Attached to and made a part of that certain Affidavit of Labor dated
September 12, 1983 for the Assessment Year ending August 31, 1983. *nd*

CLAIM NAME	BLM SERIAL #	RECORDED DOCKET	PAGE	DESCRIPTION
Little Joe #1 (Relocation of Little Joe #1 Amended, Docket 6, Page 335, Docket 12, Page 271 and Docket *37, Page 175, A MC 52767)	A MC 203755	591	442-443	T. 6 N, R. 14 E, Sec. 18 & 19
Little Joe #2 Amended	↘ A MC 52768 ✓	6 *12 591	336 272 468-469	T. 6 N, R. 14 E, Sec. 19
Little Joe #3 Amended	↘ A MC 52769 ✓	6 *12 591	337 273 470-471	T. 6 N, R. 14 E, Sec. 19
Little Joe #4 Amended	↘ A MC 52770 ✓	6 *12 591	338 274 552-553	T. 6 N, R. 14 E, Sec. 19
Little Joe #5 Amended	↘ A MC 52771 ✓	6 *12 591	339 275 554-555	T. 6 N, R. 14 E, Sec. 19
Little Joe #6 Amended	↘ A MC 52772 ✓	6 *12 591	340 276 574-575	T. 6 N, R. 14 E, Sec. 19
Little Joe #7 Amended	↘ A MC 52773 ✓	6 *12 591	341 277 472-473	T. 6 N, R. 14 E, Sec. 19
Little Joe #8 Amended	↘ A MC 52774 ✓	6 *12 591	342 278 556-557	T. 6 N, R. 14 E, Sec. 18 & 19
Little Joe #9 Amended	↘ A MC 52775 ✓	7 12 *37 591	235 279 169 558-559	T. 6 N, R. 14 E, Sec. 19
Little Joe #10 (Relocation of Little Joe #10 Amended, Docket 7, Page 236, Docket 12, Page 280 and Docket *37, Page 170, A MC 52776)	↘ A MC 203756 ✓	591	444-445	T. 6 N, R. 14 E, Sec. 19
Little Joe #11 Amended	↘ A MC 52777 ✓	*7 591	237 526-527	T. 6 N, R. 14 E, Sec. 19

*and Docket 516, Page 502 (Map)

RECEIVED
B.L.M. AZ STATE OFFICE
OCT 3 - 1983
07.45 A.M.
PHOENIX, ARIZONA

EXHIBIT "A"

Attached to and made a part of that certain Affidavit of Labor dated
September 12, 1983 for the Assessment Year ending August 31, 1983.

CLAIM NAME	BLM SERIAL #	RECORDED DOCKET	PAGE	DESCRIPTION
Rhonda #1 Amended	✓ A MC 52778 ✓	*389 591	705 532-533	T. 6 N, R. 14 E, Sec. 30
Rhonda #2 Amended	✓ A MC 52779 ✓	389 488 591	706 797-799 562-563	T. 6 N, R. 14 E, Sec. 30
Rhonda #3 Amended	✓ A MC 52780 ✓	389 488 591	707 800-802 564-565	T. 6 N, R. 14 E, Sec. 30
*and Docket 516, Page 512 (Map)				
Wymenco #200 Amended thru	✓ A MC 52808 ✓ thru	413 488	942-944 740-748	T. 6 N, R. 14 E, Sec. 30
Wymenco #202 Amended	✓ A MC 52810 ✓			
Wymenco #203-A	✓ A MC 93253 ✓	488	682-683	T. 6 N, R. 14 E, Sec. 30
Wymenco #204 Amended	✓ A MC 52812 ✓	413 488	946 749-751	T. 6 N, R. 14 E, Sec. 30
Wymenco #205 Amended	✓ A MC 52813 ✓	413 488	947 752-754	T. 6 N, R. 14 E, Sec. 30 & 31

RECEIVED
 B.L.M. AZ STATE OFFICE
 OCT 3 - 1983
 07.45 A.M.
 PHOENIX, ARIZONA

EXHIBIT "A"

Attached to and made a part of that certain Affidavit of Labor dated
September 12 _____, 1983 for the Assessment Year ending August 31, 1983.

<u>CLAIM NAME</u>	<u>BLM SERIAL #</u>	<u>RECORDED DOCKET</u>	<u>PAGE</u>	<u>DESCRIPTION</u>
Wymenco #100 Amended	↘ A MC 58444 ✓	413 488	930 785-787	T. 6 N, R. 14 E, Sec. 30
Wymenco #101 Amended	↘ A MC 58445 ✓	413 488 591	931 788-790 568-569	T. 6 N, R. 14 E, Sec. 30
Wymenco #102 Amended	↘ A MC 58446 ✓	*413 591	932 570-571	T. 6 N, R. 14 E, Sec. 30
Wymenco #103	↘ A MC 58447 ✓	*413	933	T. 6 N, R. 14 E, Sec. 29 & 30
Wymenco #104 Amended	↘ A MC 58448 ✓	413 488	934 791-793	T. 6 N, R. 14 E, Sec. 29, 30 & 3
Wymenco #105A	↘ A MC 93249 ✓	488	676-677	T. 6 N, R. 14 E, Sec. 29, 30, 31 & 32
Wymenco #106A Amended	↘ A MC 93250 ✓	488 591	684-685 452-453	T. 6 N, R. 14 E, Sec. 29 & 32
Wymenco #107 Amended	↘ A MC 58451 ✓	413 488	937 794-796	T. 6 N, R. 14 E, Sec. 32
Wymenco #108 thru	↘ A MC 58452 ✓	**413	938-941	T. 6 N, R. 14 E, Sec. 32
Wymenco #111	↘ A MC 58455 ✓			
Wymenco #112	↘ A MC 93251 ✓	488	686-687	T. 6 N, R. 14 E, Sec. 30
Wymenco #113 Amended	↘ A MC 93252 ✓	488 591	688-689 448-449	T. 6 N, R. 14 E, Sec. 29 & 30

*and Docket 516, Page 510 (Map)

** and Docket 516, Page 511 (Map)

RECEIVED
B.L.M. AZ STATE OFFICE
OCT 3 - 1983
07.45 A.M.
PHOENIX, ARIZONA

EXHIBIT "A"

58399

13607

93299

Attached to and made a part of that certain Affidavit of Labor dated
September 12, 1983 for the Assessment Year ending August 31, 1983.

CLAIM NAME	BLM SERIAL #	RECORDED DOCKET	PAGE	DESCRIPTION
Wyminco #300 Amended thru	A MC 58456 ✓ thru	413 488	948-949 755-760	T. 6 N, R. 14 E, Sec. 31
Wyminco #301 Amended	A MC 58457 ✓			
Wyminco #302 thru Wyminco #304	A MC 58458 ✓ thru A MC 58460 ✓	*413	950-952	T. 6 N, R. 14 E, Sec. 31
Wyminco #305A Amended thru	A MC 13615 ✓ thru	434 436	779-781 133-134	T. 6 N, R. 14 E, Sec. 31
Wyminco #306A Amended	A MC 13616 ✓	488	761-766	
Wyminco #307A Amended	A MC 13617 ✓	434 436 488	782 135 767-769	T. 6 N, R. 14 E, Sec. 31 & T. 6 N, R. 13 E, Sec. 36
Wyminco #308A Amended	A MC 13618 ✓	434 436 488	783 136 770-772	T. 6 N, R. 13 E, Sec. 36
Wyminco #309A Relocation Amended	A MC 13619 ✓	434 **436	784 137	T. 6 N, R. 13 E, Sec. 36
Wyminco #310 Amended	A MC 58461 ✓	413 488	958 773-775	T. 6 N, R. 13 E, Sec. 25 & 36 & T. 6 N, R. 14 E, Sec. 30 & 31
Wyminco #311 Amended	A MC 58462 ✓	413 488	959 776-778	T. 6 N, R. 13 E, Sec. 25 & 36
Wyminco #312A	A MC 93254 ✓	488	692-693	T. 6 N, R. 13 E, Sec. 25 & T. 6 N, R. 14 E, Sec. 30
Wyminco #313A	A MC 93255 ✓	488	678-679	T. 6 N, R. 13 E, Sec. 25 & T. 6 N, R. 14 E, Sec. 30
Wyminco #314A	A MC 93256 ✓	488	694-695	T. 6 N, R. 13 E, Sec. 25 & T. 6 N, R. 14 E, Sec. 30
Wyminco #315 Amended thru	A MC 58466 ✓ thru	413 488	963-964 779-784	T. 6 N, R. 14 E, Sec. 30
Wyminco #316 Amended	A MC 58467 ✓			

*and Docket 516, Page 514 (Map)

**and Docket 516, Page 515 (Map)

RECEIVED
 B.L.M. AZ STATE OFFICE
 OCT 3 - 1983
 07.45 A.M.
 PHOENIX, ARIZONA

EXHIBIT "A"

52751
51652
93249

Attached to and made a part of that certain Affidavit of Labor dated
September 12, 1983 for the Assessment Year ending August 31, 1983.

CLAIM NAME	BLM SERIAL #	RECORDED DOCKET	PAGE	DESCRIPTION
Wyminco #400 thru Wyminco #405	✓ A MC 52800 ✓ thru ✓ A MC 52805 ✓	*413	965-970	T. 6 N, R. 13 E, Sec. 24
Wyminco #406 thru Wyminco #407	✓ A MC 52806 ✓ thru ✓ A MC 52807 ✓	*413	971-972	T. 6 N, R. 13 E, Sec. 24 & 25

*and Docket 516, Page 519 (Map)

Wyminco #501	✓ A MC 51652 ✓	**413	973	T. 6 N, R. 14 E, Sec. 19 & 30
Wyminco #502 Amended	✓ A MC 51653 ✓	**413 591	974 536-537	T. 6 N, R. 14 E, Sec. 19 & 30
Wyminco #503	✓ A MC 51654 ✓	*413	975	T. 6 N, R. 14 E, Sec. 19
Wyminco #504	✓ A MC 93257 ✓	488	698-699	T. 6 N, R. 14 E, Sec. 19 & 30
Wyminco #505	✓ A MC 93258 ✓	488	700-701	T. 6 N, R. 14 E, Sec. 30

**and Docket 516, Page 516 (Map)

Wyminco #705 Amended	✓ A MC 52861 ✓	***414 591	982 514-515	T. 6 N, R. 14 E, Sec. 29 & 32
Wyminco #706 Amended	✓ A MC 52862 ✓	***414 591	983 540-541	T. 6 N, R. 14 E, Sec. 29 & 32
Wyminco #707 Amended	✓ A MC 52863 ✓	***414 591	984 538-539	T. 6 N, R. 14 E, Sec. 29 & 32
Wyminco #708	✓ A MC 93260 ✓	488	702-703	T. 6 N, R. 14 E, Sec. 32

***and Docket 516, Page 511 (Map)

RECEIVED
B.L.M. AZ STATE OFFICE
OCT 3 - 1983
07.45 A.M.
PHOENIX, ARIZONA

52751

EXHIBIT "A"

Attached to and made a part of that certain Affidavit of Labor dated
September 12, 1983 for the Assessment Year ending August 31, 1983.

CLAIM NAME	BLM SERIAL #	DOCKET	PAGE	DESCRIPTION
Wyminco #601	✓ A MC 52814	413	976	T. 5N, R. 13E, Sec. 1 & T. 6N, R. 13E, Sec. 36
Wyminco #602 thru Wyminco #610	✓ A MC 52815 thru ✓ A MC 52823	413	977-985	T. 5N, R. 13E, Sec. 1
Wyminco #611	✓ A MC 52824	413	986	T. 6N, R. 13E, Sec. 36
Wyminco #612 & Wyminco #613	✓ A MC 52825 & ✓ A MC 52826	413	987-988	T. 5N, R. 13E, Sec. 1 & T. 6N, R. 13E, Sec. 36
Wyminco #614 thru Wyminco #620	✓ A MC 52827 thru ✓ A MC 52833	413	989-995	T. 5N, R. 13E, Sec. 1
Wyminco #621 & Wyminco #622	✓ A MC 52834 & ✓ A MC 52835	413	996-997	T. 6N, R. 13E, Sec. 36
Wyminco #623 & Wyminco #624	✓ A MC 52836 & ✓ A MC 52837	413	998-999	T. 5N, R. 13E, Sec. 1 & T. 6N, R. 13E, Sec. 36
Wyminco #625	✓ A MC 52838	413	1000	T. 5N, R. 13E, Sec. 1
Wyminco #626	A MC 52839	414	1	T. 5N, R. 13E, Sec. 1 & T. 5N, R. 14E, Sec. 6
Wyminco #627	✓ A MC 52840	414	2	T. 5N, R. 13E, Sec. 1
Wyminco #628	✓ A MC 52841	414	3	T. 5N, R. 13E, Sec. 1 & T. 5N, R. 14E, Sec. 6
Wyminco #629	✓ A MC 52842	414	4	T. 5N, R. 13E, Sec. 1
Wyminco #630	✓ A MC 52843	414	5	T. 5N, R. 13E, Sec. 1 & T. 5N, R. 14E, Sec. 6
Wyminco #631 thru Wyminco #638	✓ A MC 52844 thru ✓ A MC 52851	414	6-13	T. 5N, R. 13E, Sec. 1
Wyminco #639	✓ A MC 52852	414	14	T. 6N, R. 14E, Sec. 31
Wyminco #640	✓ A MC 52853	414	15	T. 5N, R. 14E, Sec. 6 & T. 6N, R. 14E, Sec. 31
Wyminco #641 thru Wyminco #646	✓ A MC 52854 thru ✓ A MC 52859	414	16-21	T. 5N, T. 14E, Sec. 6
		and		
		516	531 (Map)	

RECEIVED
B.L.M. AZ STATE OFFICE
OCT 3 - 1983
07.45 A.M.
PHOENIX, ARIZONA

107976

EXHIBIT "A"

Attached to and made a part of that certain Affidavit of Labor dated
September 12, 1983 for the Assessment Year ending August 31, 1983.

CLAIM NAME	BLM SERIAL # :	DOCKET	PAGE	DESCRIPTION
C.M. #300	✓ A MC 107991 ✓	506	627-628	T. 6N, R. 13E, Sec. 36
C.M. #301 thru C.M. #305	✓ A MC 107992 ✓ thru A MC 107996 ✓	506	629-638	T. 6N, R. 13E, Sec. 36 & T. 6N, R. 14E, Sec. 31
C.M. #306 thru C.M. #314	✓ A MC 107997 ✓ thru A MC 108005 ✓	506	639-656	T. 6N, R. 14E, Sec. 31
C.M. #315	✓ A MC 108006 ✓	506	657-658	T. 6N, R. 14E, Sec. 31 & T. 5N, R. 14E, Sec. 6
C.M. #316 thru C.M. #319	✓ A MC 108007 ✓ thru A MC 108010 ✓	506	659-666	T. 6N, R. 14E, Sec. 31
C.M. #320	✓ A MC 108011 ✓	506	667-668	T. 6N, R. 14E, Sec. 31 & T. 5N, R. 14E, Sec. 6
C.M. #321 thru C.M. #324	✓ A MC 108012 ✓ thru A MC 108015 ✓	506	669-676	T. 6N, R. 14E, Sec. 31 & 32
C.M. #325	✓ A MC 108016 ✓	506	677-678	T. 6N, R. 14E, Sec. 31 & 32 T. 5N, R. 14E, Sec. 5 & 6
C.M. #326 thru C.M. #329	✓ A MC 108017 ✓ thru A MC 108020 ✓	506	679-686	T. 6N, R. 14E, Sec. 32 & T. 5N, R. 14E, Sec. 5
C.M. #330 thru C.M. #333	✓ A MC 108021 ✓ thru A MC 108024 ✓	506	687-694	T. 6N, R. 14E, Sec. 32
C.M. #334 thru C.M. #337	✓ A MC 108025 ✓ thru A MC 108028 ✓	506	695-702	T. 6N, R. 14E, Sec. 31
C.M. #338 thru C.M. #340	✓ A MC 108029 ✓ thru A MC 108031 ✓	506	703-708	T. 6N, R. 14E, Sec. 31 & 32
C.M. #341 thru C.M. #344	✓ A MC 108032 ✓ thru A MC 108035 ✓	506	709-716	T. 6N, R. 14E, Sec. 32
C.M. #345 & C.M. #346	✓ A MC 108036 ✓ & A MC 108037 ✓	506	717-720	T. 6N, R. 14E, Sec. 31 & 32

RECEIVED
 B.L.M. AZ STATE OFFICE
 OCT 3 - 1983
 07.45 A.M.
 PHOENIX, ARIZONA

DOCKET 595 PAGE 843

EXHIBIT "A"

52751
93249

Attached to and made a part of that certain Affidavit of Labor dated
September 12, 1983 for the Assessment Year ending August 31, 1983.

CLAIM NAME	BLM SERIAL #	RECORDED DOCKET	PAGE	DESCRIPTION
Jon #1 Amended	✓ A MC 52761 ✓	*7 591	157 482-483	T. 6 N, R. 14 E, Sec. 29 & 32
Jon #2 Amended	✓ A MC 52762 ✓	*7 591	152 504-505	T. 6 N, R. 14 E, Sec. 29 & 32
Jon #3 Amended thru Jon #6 Amended	✓ A MC 52763 ✓ thru ✓ A MC 52766 ✓	*7 591	153-156 506-513	T. 6 N, R. 14 E, Sec. 29

*and Docket 516, Page 509 (Map)

Don #1 Amended	✓ A MC 52751 ✓	**7 591	158 502-503	T. 6 N, R. 14 E, Sec. 29 & 32
----------------	----------------	------------	----------------	-------------------------------

**and Docket 516, Page 507 (Map)

Laranne Amended	✓ A MC 93261 ✓	488 591	690-691 572-573	T. 6 N, R. 14 E, Sec. 19
-----------------	----------------	------------	--------------------	--------------------------

RECEIVED
 B.L.M. AZ STATE OFFICE
 OCT 3 - 1983
 07.45 A.M.
 PHOENIX, ARIZONA

113603

EXHIBIT "A"

Attached to and made a part of that certain Affidavit of Labor dated September 12, 1983 for the Assessment Year ending August 31, 1983.

CLAIM NAME	BLM SERIAL #	RECORDED DOCKET	PAGE	DESCRIPTION
Debbie # 1 thru #3	✓ A MC 113603 thru A MC 113605	514	574-579	T. 6 N, R. 13 E, Sec. 24 & T. 6 N, R. 14 E, Sec. 19
Debbie # 4	✓ A MC 113606	514	580-581	T. 6 N, R. 13 E, Sec. 24 & T. 6 N, R. 14 E, Sec. 19 &
Debbie #5	✓ A MC 113607	514	582-583	T. 6 N, R. 13 E, Sec. 25
Debbie #6	✓ A MC 113608	514	584-585	T. 6 N, R. 13 E, Sec. 24 &
Debbie #7 & #8	✓ A MC 113609 & A MC 113610	514	586-589	T. 6 N, R. 13 E, Sec. 24
Debbie #9 Amended	✓ A MC 113611	514 591	590-591 454-455	T. 6 N, R. 13 E, Sec. 24
Debbie #10 Amended	✓ A MC 113612	514 591	592-593 456-457	T. 6 N, R. 13 E, Sec. 24
Debbie #11	✓ A MC 113613	514	594-595	T. 6 N, R. 13 E, Sec. 24
Debbie #12 Amended	✓ A MC 113614	514 591	596-597 458-459	T. 6 N, R. 13 E, Sec. 24
Debbie #13 Amended	✓ A MC 113615	514 591	598-599 460-461	T. 6 N, R. 13 E, Sec. 13 &
Debbie #14	✓ A MC 113616	514	600-601	T. 6 N, R. 13 E, Sec. 13 &

RECEIVED
B.L.M. AZ STATE OFFICE

OCT 3 - 1983

07.45 A.M.
PHOENIX, ARIZONA

499522

#1400
10:30

M
STATE OF ARIZONA, County of Gila, ss:
I do hereby certify that the within instrument was filed and recorded at request of Wyoming Mineral Corporation
Date Sept. 15, 1983 Time 10:30 A. M., Docket 595 Official Records Page 831-844
Records of Gila County, Arizona.
WITNESS my hand and official seal the day and year first above written.

MARY V. DE PAOLI, County Recorder
By Mary V. De Paoli, Recorder.

INDEXED
MICROFILMED
PAGED

COMPARED

When Recorded Mail To:

Michael J. Brophy
Ryley, Carlock & Ralston
101 North First Avenue
Phoenix, Arizona 85003

Lead
(52399)
58585-27
58589-615
58630-31
58219-29
6095153
37684-87
26225-231
4751-60
67763-802
43321-40
62971-76
113717-66
116713-2

AFFIDAVIT OF LABOR PERFORMED
AND IMPROVEMENTS MADE

STATE OF ARIZONA)
) ss.
County of Maricopa)

DAVID L. KUCK, being first duly sworn, upon his oath deposes and says:

1. I am a citizen of the United States, more than eighteen years of age, and reside in Oracle, Pima County, Arizona. I am personally acquainted with the unpatented lode mining claims described in Exhibit "A" hereto (the "claims"), which Exhibit is incorporated herein by this reference. The claims are situated in an area known as the Fluorine Mining District, in Gila County, Arizona, and the names of which, books and pages of record in the Gila County Recorder's Office where the location notices of which are recorded, and the Bureau of Land Management serial numbers of which are set forth in Exhibit "A". The claims are situated in unsurveyed portions of Township 4 North, Range 14 East, G&SRB&M, in sections which, if surveyed, might be numbered section 5, 6 and 8 thereof; in Township 4 North, Range 13 East, G&SRB&M, in a section which, if surveyed, might be numbered section 1 thereof; in sections 25, 26, 35 and 36, Township 5 North, Range 13 East, G&SRB&M; and in sections 29, 30, 31 and 32, Township 5 North, Range 14 East, G&SRB&M, all of which are in Gila County, Arizona.

2. The claims described in part 1.a. of Exhibit "A" are owned by Charles E. Marshall, whose address is Suite 8, Luhrs Arcade, 11 West Jefferson, Phoenix, Arizona 85003, and the claims described in part 1.b. of Exhibit "A" are owned by Charles E. Marshall, Harry A.

*updated
bgu*

Stewart, Jr., and Andrew F. Marshall, whose address is c/o Suite 807, Luhrs Arcade, 11 West Jefferson, Phoenix, Arizona 85003. All of the claims described in part 1 of Exhibit "A" are leased to Host Ventures Limited, a Canadian corporation, whose address is Suite 2380, 1055 West Hastings, Vancouver, British Columbia, Canada V6E 2E9, pursuant to that certain agreement, dated May 21, 1975, as amended October 16, 1975, January 27, 1976, and June 11, 1980, and that certain agreement dated July 23, 1980, the originals or memoranda of which have been recorded in the Gila County Recorder's Office. The claims described in part 2 of Exhibit "A" are located in the name of Host Ventures, Inc., an Arizona corporation, which is a wholly-owned subsidiary of Host Ventures Limited, and, pursuant to certain provisions contained in the aforementioned agreements and the amendments thereto, are owned by Charles E. Marshall and are subject to the terms thereof.

3. Between 12:00 o'clock meridian, September 1, 1981, and 12:00 o'clock meridian, September 1, 1982, in excess of \$21,300.00 worth of labor and improvements were performed and made for the benefit of each of the claims, which comprise one contiguous group. Said labor and improvements consisted of the grading of roads, the drilling of exploratory holes, and various labor and improvements associated with such drilling program. Road improvements and grading, and associated work, were performed by Elmer Brewer, who was employed by Nichols Development Corporation, with the assistance of the undersigned. Exploratory drilling, and associated work, was performed by Harness Drilling Company, Inc., and Joe Harness, who is a licensed well-driller, with the assistance of the undersigned.

ARIZONA STATE OFFICE
DEPARTMENT OF LAND AND WATER

D. J. [unclear]

7:48 AM
PHOENIX, ARIZONA

4. Said labor was performed and improvements made at the expense of Host Ventures Limited for the benefit of each and all of the claims, as a part of a general plan of exploration, improvement, and development of the claims, for the purpose of complying with the laws of the United States and the State of Arizona pertaining to assessment or annual labor. Said labor and improvements tend to explore, improve and develop each and all of the claims, which are contiguous to each other.

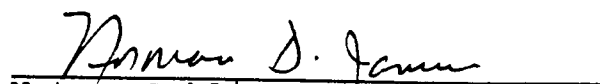
5. The amount expended for and the value of said labor and improvements is more than \$100.00 for each of the claims and at least such amount has been allocated to each of the claims. Said expenditure was made in good faith, for the purpose of exploring, improving and developing the claims, and was intended to satisfy the annual labor requirements for each and all of the claims for the assessment year ending at 12:00 o'clock meridian, September 1, 1982.

6. This affidavit will be recorded in the Gila County Recorder's Office, in Globe, Arizona, on or before December 29, 1982, and a copy hereof filed for record in the Arizona State Office of the Bureau of Land Management on or before December 29, 1982.

DATED this 16th day of November, 1982.


DAVID L. KUCK

SUBSCRIBED AND SWORN TO before me this 16th day of November, 1982, by DAVID L. KUCK.


Notary Public

My Commission Expires:

January 4, 1986

Exhibit "A" to
 Affidavit of Labor Performed
 and Improvements Made of
 Host Ventures Limited and
 Host Ventures, Inc.,
 for assessment year ending
 at 12:00 o'clock meridian,
 September 1, 1982:

RECEIVED
 BUREAU OF LAND MANAGEMENT
 SEP 1 1982
 DENVER, COLORADO

EXHIBIT "A"

Part 1.a.

<u>Name of Claim</u>	<u>Gila County, Arizona Docket</u>	<u>Page</u>	<u>BLM AMC Number</u>
Red Bluff No. 3	Book 49	164	58585
Red Bluff No. 4	335	862	58586
as amended	397	929	
Red Bluff No. 5	335	861	58587
as amended	397	931	
Red Bluff No. 6	335	863	58589
as amended	397	933	
Red Bluff No. 7	49	201	58590
as amended	397	933	
Red Bluff No. 8	1	480	58591
Red Bluff No. 9	49	202	58592
as amended	2	1	
Red Bluff No. 10	3	112	58593
Red Bluff No. 11	2	521	58594
Red Bluff No. 12	2	522	58595
Red Bluff No. 13	2	523	58596
Red Bluff No. 16	377	533	58597
Red Bluff No. 17	377	534	58598
Red Bluff No. 18	377	535	58599
Red Bluff No. 19	377	536	58600
Red Bluff No. 20	377	537	58601
Red Bluff No. 21	377	538	58602
Red Bluff No. 22	377	539	58603
Red Bluff No. 23	377	540	58604
Red Bluff No. 24	377	541	58605
Red Bluff No. 25	377	542	58606
Red Bluff No. 26	377	543	58607
Red Bluff No. 27	377	544	58608
Red Bluff No. 28	377	545	58609
Red Bluff No. 29	377	546	58610
Red Bluff No. 30	377	547	58611
Red Bluff No. 31	377	548	58612
Red Bluff No. 32	377	549	58613
Red Bluff No. 33	377	550	58614
Red Bluff No. 34	377	551	58615
Red Bluff #35	385	340	58630
Red Bluff #36	385	341	58631
Red Bluff #46	385	820	58628
Red Bluff #47	385	821	58619
Red Bluff #48	385	822	85620
Red Bluff #49	385	823	58621

MJB7V

<u>Name of Claim</u>	<u>Gila County, Arizona</u>		<u>BLM</u>
	<u>Docket</u>	<u>Page</u>	<u>AMC Number</u>
Red Bluff #51	385	825	58622
Red Bluff #52	385	826	58623
Red Bluff #53	385	827	58624
Red Bluff #54	385	828	58625
Red Bluff #55	385	829	58626
Red Bluff #58	385	832	58627
Red Bluff #59	385	833	58628
Red Bluff #60	385	834	58629
Rainbow #1	74	252	60951
Rainbow #2	49	479	60952
Rainbow #3	52	115	60953
Tin Shack #1	468	626 & 627	37684
Tin Shack #2	468	628 & 629	37685
Tin Shack #3	468	630 & 631	37686
Tin Shack #4	468	632 & 633	37687
Wyminco #801	414	34	
as amended	481	147 & 148	64751
Wyminco #802	414	35	
as amended	481	149 & 150	64752
Wyminco #803	414	36	
as amended	481	151 & 152	64753
Wyminco #804	414	37	
as amended	481	153 & 154	64754
Wyminco #805	414	38	
as amended	481	155 & 156	64755
Wyminco #806	414	39	
as amended	481	157 & 158	64756
Wyminco #807	414	40	
as amended	481	159 & 160	64757
Wyminco #808	414	41	
as amended	481	161 & 162	64758
Wyminco #809	414	42	
as amended	481	163 & 164	64759
Wyminco #810	414	43	
as amended	481	165 & 166	64760
Wyminco #813	414	46	
as amended	481	167 & 168	64763
Wyminco #814	414	47	
as amended	481	169 & 170	64764
Wyminco #815	414	48	
as amended	481	171 & 172	64765
Wyminco #816	414	49	
as amended	481	173 & 174	64766
Wyminco #817	414	50	
as amended	481	175 & 176	64767
Wyminco #818	414	51	
as amended	481	177 & 178	64768
Wyminco #819	414	52	
as amended	481	179 & 180	64769
Wyminco #820	414	53	
as amended	481	181 & 182	64770
Wyminco #821	414	54	
as amended	481	183 & 184	64771
Wyminco #822	414	55	
as amended	481	185 & 186	64772
Wyminco #823	414	56	
as amended	481	187 & 188	64773
Wyminco #824	414	57	
as amended	481	189 & 190	64774
Wyminco #825	414	58	
as amended	481	191 & 192	64775

<u>Name of Claim</u>	<u>Gila County, Arizona</u>		<u>BLM AMC Number</u>
	<u>Docket</u>	<u>Page</u>	
Wyminco #826	414	59	
as amended	481	193 & 194	64776
Wyminco #827	414	60	
as amended	481	195 & 196	64777
Wyminco #828	414	61	
as amended	481	197 & 198	64778
Wyminco #829	414	62	
as amended	481	199 & 200	64779
Wyminco #830	414	63	
as amended	481	201 & 202	64780
Wyminco #831	414	64	
as amended	481	203 & 204	64781
Wyminco #832	414	65	
as amended	481	205 & 206	64782
Wyminco #833	414	66	
as amended	481	207 & 208	64783
Wyminco #834	414	67	
as amended	481	209 & 210	64784
Wyminco #835	414	68	
as amended	481	211 & 212	64785
Wyminco #836	414	69	
as amended	481	213 & 214	64786
Wyminco #837	414	70	
as amended	481	215 & 216	64787
Wyminco #838	414	71	
as amended	481	217 & 218	64788
Wyminco #839	414	72	
as amended	481	219 & 220	64789
Wyminco #840	414	73	
as amended	481	221 & 222	64790
Wyminco #841	414	74	
as amended	481	223 & 224	64791
Wyminco #842	414	75	
as amended	481	225 & 226	64792
Wyminco #843	414	76	
as amended	481	227 & 228	64793
Wyminco #844	414	77	
as amended	481	229 & 230	64794
Wyminco #845	414	78	
as amended	481	231 & 232	64795
Wyminco #846	414	79	
as amended	481	233 & 234	64796
Wyminco #847	414	80	
as amended	481	235 & 236	64797
Wyminco #848	414	81	
as amended	481	237 & 238	64798
Wyminco #849	414	82	
as amended	481	239 & 240	64799
Wyminco #850	414	83	
as amended	481	241 & 242	64800
Wyminco #851	414	84	
as amended	481	243 & 244	64801
Wyminco #852	414	85	
as amended	481	245 & 246	64802
Wyminco #853	414	985	62948
Wyminco #854	414	986	62949
Wyminco #855	414	987	62950
Wyminco #856	414	988	62951
Wyminco #857	414	989	62952
Wyminco #858	414	86	62953

Name of Claim	Gila County, Arizona		BLM AMC Number
	Docket	Page	
Wyminco #859	414	87	62954
Wyminco #860	414	88	62955
Wyminco #861	414	89	62956
Wyminco #862	414	90	62957
Wyminco #863	414	91	62958
Wyminco #864	414	92	62959
Wyminco #865	414	93	62960
Wyminco #866	414	94	62961
Wyminco #867	414	95	62962
Wyminco #868	414	96	62963
Wyminco #869	414	97	62964
Wyminco #876	414	990	62971
Wyminco #877	414	991	62972
Wyminco #878	414	992	62973
Wyminco #879	414	993	62974
Wyminco #880	414	994	62975
Wyminco #881	414	995	62976
WYM #1	451	490	26225
WYM #2	451	497	26226
WYM #3	451	491	26227
WYM #4	451	492	26228
WYM #5	451	493	26229
WYM #6	451	494	26230
WYM #7	451	495 & 496	26231

Part 1.b.

Twin Buttes No. 51	396	211	43381
Twin Buttes No. 52	396	212	43382
Twin Buttes No. 53	396	213	43383
Twin Buttes No. 54	396	214	43384
Twin Buttes No. 55	396	215	43385
Twin Buttes No. 56	396	216	43386
Twin Buttes No. 57	396	217	43387
Twin Buttes No. 58	396	218	43388
Twin Buttes No. 59	396	219	43389
Twin Buttes No. 60	396	220	43390
Twin Buttes No. 61	396	580	43391
Twin Buttes No. 62	396	581	43392
Twin Buttes No. 63	396	582	43393
Twin Buttes No. 64	396	583	43394
Twin Buttes No. 65	396	584	43395
Twin Buttes No. 66	396	585	43396
Twin Buttes No. 67	396	586	43397
Twin Buttes No. 68	396	587	43398
Twin Buttes No. 69	396	588	43399
Twin Buttes No. 70	396	589	43400
Twin Buttes No. 71	396	590	43401
Twin Buttes No. 72	396	591	43402
Twin Buttes No. 73	396	592	43403
Twin Buttes No. 74	396	593	43404

Part 2.

Host 1	515	37, 38	113417
Host 2	515	39, 40	113418
Host 3	520	685, 686	116713
Host 4	520	687, 688	116714

<u>Name of Claim</u>	<u>Gila County, Arizona Docket</u>	<u>Page</u>	<u>BLM AMC Number</u>
Host 5	520	689, 690	116715
Host 6	520	691, 692	116716
Host 7	520	693, 694	116717
Host 8	520	695, 696	116718
Host 9	520	697, 698	116719
Host 10	520	699, 700	116720
HV-FRAC	517	381, 382	113419
as rerecorded	520	922, 923	
HV-1	517	383, 384	113420
as rerecorded	520	918, 919	
HV-2	517	385, 386	113421
as rerecorded	520	920, 921	
HV-3	517	387, 388	113422
as rerecorded	520	924, 925	
HV-4	517	389, 390	113423
as rerecorded	520	926, 927	
HV-5	517	391, 392	113424
as rerecorded	520	928, 929	
HV-6	517	393, 394	113425
as rerecorded	520	930, 931	
HV-7	517	395, 396	113426
as rerecorded	520	932, 933	
HV-8	517	397, 398	113427
as rerecorded	520	934, 935	
HV-9	517	399, 400	113428
as rerecorded	520	936, 937	
HV-10	517	401, 402	113429
as rerecorded	520	938, 939	
HV-11	517	403, 404	113430
as rerecorded	520	940, 941	
HV-12	517	405, 406	113431
as rerecorded	520	942, 943	
HV-13	517	407, 408	113432
as rerecorded	520	944, 945	
HV-14	517	409, 410	113433
as rerecorded	520	946, 947	
HV-15	517	411, 412	113434
as rerecorded	520	948, 949	
HV-16	517	413, 414	113435
as rerecorded	520	950, 951	
HV-17	517	415, 416	113436
as rerecorded	520	952, 953	
HV-18	517	417, 418	113437
as rerecorded	520	954, 955	
HV-19	517	419, 420	113438
as rerecorded	520	956, 957	
HV-20	517	421, 422	113439
as rerecorded	520	958, 959	
HV-21	517	423, 424	113440
as rerecorded	520	960, 961	
HV-22	517	425, 426	113441
as rerecorded	520	962, 963	
HV-23	517	427, 428	113442
as rerecorded	520	964, 965	
HV-24	517	429, 430	113443
as rerecorded	520	966, 967	
HV-25	517	431, 432	113444
as rerecorded	520	968, 969	
HV-26	517	433, 434	113445
as rerecorded	520	970, 971	

<u>Name of Claim</u>	<u>Gila County, Arizona</u>		<u>BLM</u>
	<u>Docket</u>	<u>Page</u>	<u>AMC Number</u>
HV-27	517	435, 436	113446
as rerecorded	520	972, 973	
HV-28	517	437, 438	113447
as rerecorded	520	974, 975	
HV-29	517	439, 440	113448
as rerecorded	520	976, 977	
HV-30	517	441, 442	113449
as rerecorded	520	978, 979	
HV-31	517	443, 444	113450
as rerecorded	520	980, 981	
HV-32	517	445, 446	113451
as rerecorded	520	982, 983	
HV-33	517	447, 448	113452
as rerecorded	520	984, 985	
HV-34	517	449, 450	113453
as rerecorded	520	986, 987	
HV-35	517	451, 452	113454
as rerecorded	520	988, 989	
HV-36	517	453, 454	113455
as rerecorded	520	990, 991	
HV-37	517	455, 456	113456
as rerecorded	520	992, 993	
HV-38	517	457, 458	113457
as rerecorded	520	994, 995	
HV-39	517	459, 460	113458
as rerecorded	520	996, 997	
HV-40	517	461, 462	113459
as rerecorded	521	998, 999	
HV-41	517	463, 464	113460
as rerecorded	521	01, 02	
HV-42	517	465, 466	113461
as rerecorded	521	03, 04	
HV-43	517	467, 468	113462
as rerecorded	521	05, 06	
HV-44	517	469, 470	113463
as rerecorded	521	07, 08	
HV-45	517	471, 472	113464
as rerecorded	521	09, 10	
HV-46	517	473, 474	113465
as rerecorded	521	11, 12	
HV-47	517	475, 476	113466
as rerecorded	521	13, 14	

L-113417

B. L. LAZARUS
DEC 7 1961
10:00 A.M.
PHOENIX, ARIZONA

60951

AFFIDAVIT OF LABOR PERFORMED AND IMPROVEMENTS MADE

(GEOCHEMICAL/GEOPHYSICAL SURVEY)

STATE OF ARIZONA)
) ss.
County of Maricopa)

DAVID L. KUCK, being first duly sworn, deposes and says:

*updated
CK*

1. I am a citizen of the United States and more than eighteen years of age. I am a graduate of the University of Arizona, from which institution I secured a bachelor of science degree in geological engineering in 1951, and a bachelor of science degree in mining engineering in 1952. Since 1956, I have been a Registered Professional Geologist, Registration Number 2646. Since 1963, I have been a Registered Professional Mining Engineer, Registration Number 6776. I have been employed full time in the mining industry, in various capacities, since 1951. I am a member of the American Institute of Mining and Metallurgical Engineers, a member of the American Mining Congress, a member of the Arizona Geological Society, and a member of the American Institute of Aeronautical and Astronautical Engineers. I am a fellow of the American Association for the Advancement of Science, and an affiliate of the American Astronautical Society. I have been retained as a consultant and project supervisor by Host Ventures Limited, a Canadian corporation, and Host Ventures, Inc., an Arizona corporation, in connection with exploration and development work done by said corporations on certain claims situated in Gila County, Arizona, some of which are more particularly described in Exhibit "A" hereto. My address is 150 Pedro Place, P. O. Drawer 369, Oracle, Arizona 85623. I have personal knowledge of all matters stated herein.

RECEIVED
JUL 7 1981
10:00 AM
PEORIA ARIZONA

2. I am personally acquainted with the unpatented lode mining claims described in Exhibit "A" hereto (hereinafter referred to as "the claims"), which Exhibit "A" is hereby made a part hereof. The claims are situated in the Fluorine Mining District, Gila County, Arizona, and the names and books and pages of record in the office of the County Recorder of Gila County, Arizona, and the Bureau of Land Management serial numbers thereof, are as set forth in Exhibit "A". Said claims are in unsurveyed portions of Township 4 North, Range 14 East, G&SRB&M, Gila County, Arizona, in sections which, if surveyed, might be numbered 5, 6, and 8, thereof; in Township 4 North, Ranges 13 East, G&SRB&M, Gila County, Arizona, in a section which, if surveyed might be numbered thereof as section 1 thereof; in sections 25, 26, 35, and 36, Township 5 North, Range 13 East, G&SRB&M, Gila County, Arizona; and in sections 29, 30, 31 and 32, Township 5 North, Range 14 East, G&SRB&M, Gila County, Arizona. The location notices of said claims are posted in said sections, townships, and ranges. The location notices of such claims, and all maps thereof recorded in the office of the County Recorder of Gila County, Arizona, are hereby incorporated herein.

3. The claims described in part 1.a. of Exhibit "A" hereto are owned by Charles E. Marshall, whose address is Suite 707, Luhrs Building, 11 West Jefferson, Phoenix, Arizona 85003; the claims described in part 1.b. of said Exhibit are owned by Charles E. Marshall, Harry A. Stewart, Jr., and Andrew F. Marshall, whose address is c/o Suite 707, Luhrs Building, 11 West Jefferson, Phoenix, Arizona 85003, and all are leased to Host Ventures Limited,

B. L. Marshall
OCT 7 1981
10:00 A.M.
P.O. BOX 1000
TUCSON, ARIZONA

a Canadian corporation, whose address is Suite 2380, 1055 West Hastings, Vancouver, British Columbia, Canada V6E 2E9, pursuant to that certain agreement dated May 21, 1975, as amended October 16, 1975, January 27, 1976, and June 11, 1980, and that agreement dated July 23, 1980, respectively, all of which are referred to herein as "the Agreement," the originals or memoranda of which Agreement have been recorded in the official records of the County Recorder of Gila County, Arizona. The claims described in part 2. of Exhibit "A" hereto are located in the name of Host Ventures, Inc., an Arizona corporation, which is a wholly-owned subsidiary of Host Ventures Limited, and, pursuant to certain clauses in the Agreement, are owned by Charles Marshall and are subject to the Agreement.

4. Between 12:00 o'clock meridian, September 1, 1980, and 12:00 o'clock meridian, September 1, 1981, in excess \$55,000.00 worth of labor within the meaning of 30 U.S.C. § 28-1 was performed for the benefit of each of the claims, which claims are contiguous to one another. Said labor consisted of digging holes upon the claims and therein placing Alpha-2 radon detectors ("radon detectors"), retrieving the same, and securing readings thereof. Said radon detectors were placed upon said claims at the points described in Exhibit "B" hereto, which Exhibit "B" is hereby made a part hereof, and from which Exhibit the relationship of the location of said radon detectors to the points of discovery and boundaries of said claims can be ascertained. Said labor, further, consisted of the drilling of holes and the performance of preliminary magnetic and gravity surveys, the results of which surveys are set forth in Exhibit "B" hereto.

DEC 7 1981

10:00 A.M.

PHOENIX, ARIZONA


The undersigned, Errol Smith, employees of Charlie Nichols Contractors and of Heinrichs Geoexploration Co., were the persons who performed said labor.

5. Said labor was performed at the expense of Host Ventures Limited and Host Ventures, Inc., for the benefit of each and all of the claims, which comprise a contiguous group, as a part of a general plan of exploration, improvement, and development of said claims, for the purpose of complying with the laws of the United States and the State of Arizona pertaining to assessment or annual labor. Said labor tends to explore, improve, and develop each and all of the claims.

6. The amount expended for and the value of said labor is more than \$100.00 for each of the claims and at least such amount has been allocated to each of the claims. Said expenditure was made in good faith for the purpose of exploring, improving, and developing the claims, and was intended to satisfy the annual labor requirements for each and all of the claims for the assessment year ending at 12:00 o'clock meridian, September 1, 1981.

7. This affidavit and report will be recorded in the office of the County Recorder of Gila County, Arizona, on or before December 29, 1981, and a copy hereof filed for record in the State Office of the Bureau of Land Management on or before December 29, 1981.

DATED this 4th day of December, 1981.


DAVID L. KUCK

SUBSCRIBED AND SWORN TO before me this 4th day
of December, 1981.

Michael A. Bongiorno
Notary Public

My Commission Expires:

May 22, 1983

B. L. M. ...
DEC 7 1981
10:30 A.M.
PLANNING ...

Exhibit "A" to
 Affidavit of Labor Performed
 and Improvements Made of
 Host Ventures Limited and
 Host Ventures, Inc.,
 for assessment year ending
 at 12:00 o'clock meridian,
 September 1, 1981:

RECEIVED
 B. L. M. AZ STATE OFFICE
 DEC 7 1981
 10:00 A.M.
 PHOENIX, ARIZONA

EXHIBIT "A"

Part 1.a.

<u>Name of Claim</u>	<u>Gila County, Arizona Docket</u>	<u>Page</u>	<u>BLM AMC Number</u>
Red Bluff No. 3	Book 49	164	58585 ✓
Red Bluff No. 4	335	862	
as amended	397	929	58586 ✓
Red Bluff No. 5	335	861	
as amended	397	931	58587 ✓
Red Bluff No. 6	335	863	
as amended	397	933	58589 ✓
Red Bluff No. 7	49	201	
as amended	397	933	58590 ✓
Red Bluff No. 8	1	480	58591 ✓
Red Bluff No. 9	49	202	
as amended	2	1	58592 ✓
Red Bluff No. 10	3	112	58593 ✓
Red Bluff No. 11	2	521	58594 ✓
Red Bluff No. 12	2	522	58595 ✓
Red Bluff No. 13	2	523	58596 ✓
Red Bluff No. 16	377	533	58597 ✓
Red Bluff No. 17	377	534	58598 ✓
Red Bluff No. 18	377	535	58599 ✓
Red Bluff No. 19	377	536	58600 ✓
Red Bluff No. 20	377	537	58601 ✓
Red Bluff No. 21	377	538	58602 ✓
Red Bluff No. 22	377	539	58603 ✓
Red Bluff No. 23	377	540	58604 ✓
Red Bluff No. 24	377	541	58605 ✓
Red Bluff No. 25	377	542	58606 ✓
Red Bluff No. 26	377	543	58607 ✓
Red Bluff No. 27	377	544	58608 ✓
Red Bluff No. 28	377	545	58609 ✓
Red Bluff No. 29	377	546	58610 ✓
Red Bluff No. 30	377	547	58611 ✓
Red Bluff No. 31	377	548	58612 ✓
Red Bluff No. 32	377	549	58613 ✓
Red Bluff No. 33	377	550	58614 ✓
Red Bluff No. 34	377	551	58615 ✓
Red Bluff #35	385	340	58630 ✓
Red Bluff #36	385	341	58631 ✓
Red Bluff #46	385	820	58628 58618 ✓
Red Bluff #47	385	821	58619 ✓
Red Bluff #48	385	822	85620 58620 ✓
Red Bluff #49	385	823	58621 ✓

MJB7V

B. L. M. ...

DEC 7 1981

10:00 A.M.


PLANNING ...

Gila County, Arizona
Docket Page

BLM
AMC Number

<u>Name of Claim</u>	<u>Docket</u>	<u>Page</u>	<u>BLM AMC Number</u>
Red Bluff #51	385	825	58622 ✓
Red Bluff #52	385	826	58623 ✓
Red Bluff #53	385	827	58624 ✓
Red Bluff #54	385	828	58625 ✓
Red Bluff #55	385	829	58626 ✓
Red Bluff #58	385	832	58627 ✓
Red Bluff #59	385	833	58628 ✓
Red Bluff #60	385	834	58629 ✓
Rainbow #1	74	252	60951 ✓
Rainbow #2	49	479	60952 ✓
Rainbow #3	52	115	60953 ✓
Tin Shack #1	468	626 & 627	37684 ✓
Tin Shack #2	468	628 & 629	37685 ✓
Tin Shack #3	468	630 & 631	37686 ✓
Tin Shack #4	468	632 & 633	37687 ✓
Wyminco #801	414	34	
as amended	481	147 & 148	64751 ✓
Wyminco #802	414	35	
as amended	481	149 & 150	64752 ✓
Wyminco #803	414	36	
as amended	481	151 & 152	64753 ✓
Wyminco #804	414	37	
as amended	481	153 & 154	64754 ✓
Wyminco #805	414	38	
as amended	481	155 & 156	64755 ✓
Wyminco #806	414	39	
as amended	481	157 & 158	64756 ✓
Wyminco #807	414	40	
as amended	481	159 & 160	64757 ✓
Wyminco #808	414	41	
as amended	481	161 & 162	64758 ✓
Wyminco #809	414	42	
as amended	481	163 & 164	64759 ✓
Wyminco #810	414	43	
as amended	481	165 & 166	64760 ✓
Wyminco #813	414	46	
as amended	481	167 & 168	64763 ✓
Wyminco #814	414	47	
as amended	481	169 & 170	64764 ✓
Wyminco #815	414	48	
as amended	481	171 & 172	64765 ✓
Wyminco #816	414	49	
as amended	481	173 & 174	64766 ✓
Wyminco #817	414	50	
as amended	481	175 & 176	64767 ✓
Wyminco #818	414	51	
as amended	481	177 & 178	64768 ✓
Wyminco #819	414	52	
as amended	481	179 & 180	64769 ✓
Wyminco #820	414	53	
as amended	481	181 & 182	64770 ✓
Wyminco #821	414	54	
as amended	481	183 & 184	64771 ✓
Wyminco #822	414	55	
as amended	481	185 & 186	64772 ✓
Wyminco #823	414	56	
as amended	481	187 & 188	64773 ✓
Wyminco #824	414	57	
as amended	481	189 & 190	64774 ✓
Wyminco #825	414	58	
as amended	481	191 & 192	64775 ✓

<u>Name of Claim</u>	<u>Gila County, Arizona</u>		<u>BLM</u>
	<u>Docket</u>	<u>Page</u>	<u>AMC Number</u>
Wyminco #826	414	59	
as amended	481	193 & 194	64776 ✓
Wyminco #827	414	60	
as amended	481	195 & 196	64777 ✓
Wyminco #828	414	61	
as amended	481	197 & 198	64778 ✓
Wyminco #829	414	62	
as amended	481	199 & 200	64779 ✓
Wyminco #830	414	63	
as amended	481	201 & 202	64780 ✓
Wyminco #831	414	64	
as amended	481	203 & 204	64781 ✓
Wyminco #832	414	65	
as amended	481	205 & 206	64782 ✓
Wyminco #833	414	66	
as amended	481	207 & 208	64783 ✓
Wyminco #834	414	67	
as amended	481	209 & 210	64784 ✓
Wyminco #835	414	68	
as amended	481	211 & 212	64785 ✓
Wyminco #836	414	69	
as amended	481	213 & 214	64786 ✓
Wyminco #837	414	70	
as amended	481	215 & 216	64787 ✓
Wyminco #838	414	71	
as amended	481	217 & 218	64788 ✓
Wyminco #839	414	72	
as amended	481	219 & 220	64789 ✓
Wyminco #840	414	73	
as amended	481	221 & 222	64790 ✓
Wyminco #841	414	74	
as amended	481	223 & 224	64791 ✓
Wyminco #842	414	75	
as amended	481	225 & 226	64792 ✓
Wyminco #843	414	76	
as amended	481	227 & 228	64793 ✓
Wyminco #844	414	77	
as amended	481	229 & 230	64794 ✓
Wyminco #845	414	78	
as amended	481	231 & 232	64795 ✓
Wyminco #846	414	79	
as amended	481	233 & 234	64796 ✓
Wyminco #847	414	80	
as amended	481	235 & 236	64797 ✓
Wyminco #848	414	81	
as amended	481	237 & 238	64798 ✓
Wyminco #849	414	82	
as amended	481	239 & 240	64799 ✓
Wyminco #850	414	83	
as amended	481	241 & 242	64800 ✓
Wyminco #851	414	84	
as amended	481	243 & 244	64801 ✓
Wyminco #852	414	85	
as amended	481	245 & 246	64802 ✓
Wyminco #853	414	985	62948 ✓
Wyminco #854	414	986	62949 ✓
Wyminco #855	414	987	62950 ✓
Wyminco #856	414	988	62951 ✓
Wyminco #857	414	989	62952 ✓
Wyminco #858	414	86	62953 ✓



<u>Name of Claim</u>	<u>Gila County, Arizona</u>		<u>BLM</u>
	<u>Docket</u>	<u>Page</u>	<u>AMC Number</u>
Wyminco #859	414	87	62954 ✓
Wyminco #860	414	88	62955 ✓
Wyminco #861	414	89	62956 ✓
Wyminco #862	414	90	62957 ✓
Wyminco #863	414	91	62958 ✓
Wyminco #864	414	92	62959 ✓
Wyminco #865	414	93	62960 ✓
Wyminco #866	414	94	62961 ✓
Wyminco #867	414	95	62962 ✓
Wyminco #868	414	96	62963 ✓
Wyminco #869	414	97	62964 ✓
Wyminco #876	414	990	62971 ✓
Wyminco #877	414	991	62972 ✓
Wyminco #878	414	992	62973 ✓
Wyminco #879	414	993	62974 ✓
Wyminco #880	414	994	62975 ✓
Wyminco #881	414	995	62976 ✓
WYM #1	451	490	26225 ✓
WYM #2	451	497	26226 ✓
WYM #3	451	491	26227 ✓
WYM #4	451	492	26228 ✓
WYM #5	451	493	26229 ✓
WYM #6	451	494	26230 ✓
WYM #7	451	495 & 496	26231 ✓

B.L.M. CLAIMS OFFICE
REC 7 1981
10:00 A.M.
FLAGSTAFF, ARIZONA

Part 1.b.

Twin Buttes No. 51	396	211	43381 ✓
Twin Buttes No. 52	396	212	43382 ✓
Twin Buttes No. 53	396	213	43383 ✓
Twin Buttes No. 54	396	214	43384 ✓
Twin Buttes No. 55	396	215	43385 ✓
Twin Buttes No. 56	396	216	43386 ✓
Twin Buttes No. 57	396	217	43387 ✓
Twin Buttes No. 58	396	218	43388 ✓
Twin Buttes No. 59	396	219	43389 ✓
Twin Buttes No. 60	396	220	43390 ✓
Twin Buttes No. 61	396	580	43391 ✓
Twin Buttes No. 62	396	581	43392 ✓
Twin Buttes No. 63	396	582	43393 ✓
Twin Buttes No. 64	396	583	43394 ✓
Twin Buttes No. 65	396	584	43395 ✓
Twin Buttes No. 66	396	585	43396 ✓
Twin Buttes No. 67	396	586	43397 ✓
Twin Buttes No. 68	396	587	43398 ✓
Twin Buttes No. 69	396	588	43399 ✓
Twin Buttes No. 70	396	589	43400 ✓
Twin Buttes No. 71	396	590	43401 ✓
Twin Buttes No. 72	396	591	43402 ✓
Twin Buttes No. 73	396	592	43403 ✓
Twin Buttes No. 74	396	593	43404 ✓

Part 2.

Host 1	515	37, 38	113417 ✓
Host 2	515	39, 40	113418 ✓
Host 3	520	685, 686	116713 ✓
Host 4	520	687, 688	116714 ✓

Name of Claim	Gila County, Arizona		BLM
	Docket	Page	AMC Number
Host 5	520	689, 690	116715
Host 6	520	691, 692	116716
Host 7	520	693, 694	116717
Host 8	520	695, 696	116718
Host 9	520	697, 698	116719
Host 10	520	699, 700	116720
HV-FRAC	517	381, 382	113419
as rerecorded	520	922, 923	
HV-1	517	383, 384	113420
as rerecorded	520	918, 919	
HV-2	517	385, 386	113421
as rerecorded	520	920, 921	
HV-3	517	387, 388	113422
as rerecorded	520	924, 925	
HV-4	517	389, 390	113423
as rerecorded	520	926, 927	
HV-5	517	391, 392	113424
as rerecorded	520	928, 929	
HV-6	517	393, 394	113425
as rerecorded	520	930, 931	
HV-7	517	395, 396	113426
as rerecorded	520	932, 933	
HV-8	517	397, 398	113427
as rerecorded	520	934, 935	
HV-9	517	399, 400	113428
as rerecorded	520	936, 937	
HV-10	517	401, 402	113429
as rerecorded	520	938, 939	
HV-11	517	403, 404	113430
as rerecorded	520	940, 941	
HV-12	517	405, 406	113431
as rerecorded	520	942, 943	
HV-13	517	407, 408	113432
as rerecorded	520	944, 945	
HV-14	517	409, 410	113433
as rerecorded	520	946, 947	
HV-15	517	411, 412	113434
as rerecorded	520	948, 949	
HV-16	517	413, 414	113435
as rerecorded	520	950, 951	
HV-17	517	415, 416	113436
as rerecorded	520	952, 953	
HV-18	517	417, 418	113437
as rerecorded	520	954, 955	
HV-19	517	419, 420	113438
as rerecorded	520	956, 957	
HV-20	517	421, 422	113439
as rerecorded	520	958, 959	
HV-21	517	423, 424	113440
as rerecorded	520	960, 961	
HV-22	517	425, 426	113441
as rerecorded	520	962, 963	
HV-23	517	427, 428	113442
as rerecorded	520	964, 965	
HV-24	517	429, 430	113443
as rerecorded	520	966, 967	
HV-25	517	431, 432	113444
as rerecorded	520	968, 969	
HV-26	517	433, 434	113445
as rerecorded	520	970, 971	

<u>Name of Claim</u>	<u>Gila County, Arizona</u>		<u>BLM</u>
	<u>Docket</u>	<u>Page</u>	<u>AMC Number</u>
HV-27	517	435, 436	113446
as rerecorded	520	972, 973	
HV-28	517	437, 438	113447
as rerecorded	520	974, 975	
HV-29	517	439, 440	113448
as rerecorded	520	976, 977	
HV-30	517	441, 442	113449
as rerecorded	520	978, 979	
HV-31	517	443, 444	113450
as rerecorded	520	980, 981	
HV-32	517	445, 446	113451
as rerecorded	520	982, 983	
HV-33	517	447, 448	113452
as rerecorded	520	984, 985	
HV-34	517	449, 450	113453
as rerecorded	520	986, 987	
HV-35	517	451, 452	113454
as rerecorded	520	988, 989	
HV-36	517	453, 454	113455
as rerecorded	520	990, 991	
HV-37	517	455, 456	113456
as rerecorded	520	992, 993	
HV-38	517	457, 458	113457
as rerecorded	520	994, 995	
HV-39	517	459, 460	113458
as rerecorded	520	996, 997	
HV-40	517	461, 462	113459
as rerecorded	521	998, 999	
HV-41	517	463, 464	113460
as rerecorded	521	01, 02	
HV-42	517	465, 466	113461
as rerecorded	521	03, 04	
HV-43	517	467, 468	113462
as rerecorded	521	05, 06	
HV-44	517	469, 470	113463
as rerecorded	521	07, 08	
HV-45	517	471, 472	113464
as rerecorded	521	09, 10	
HV-46	517	473, 474	113465
as rerecorded	521	11, 12	
HV-47	517	475, 476	113466
as rerecorded	521	13, 14	

B. L. WILSON
 REC 7 1981
 10:00 A.M.
 P.L. WILSON

RADON, GRAVITY AND MAGNETIC SURVEY

RED BLUFF PROSPECT, T. 4 N., R. 14 E.; T. 5 N., R. 13 E. & R. 14 E. G&SNELESH, Gila County, Arizona.

HOST VENTURES, INC., 26th. Floor, The Arizona Bank Building, 101 N. First Avenue, Phoenix, Arizona 85003, Telephone (602) 896-2473
 HOST VENTURES LIMITED, Suite 2380 Guinness Tower, 1055 West Hastings Street, Vancouver, British Columbia, Canada V6E 2E9, Telephone (604) 681-1933

Detector	Latitude	Departure	Elevation	Date Planted	Date Retrieved	Exposure	Rock type	Magnetic Gammas	Gravity milligals	Legend
AX1	N 996,380	E 262,910	3,955.	Oct. 10, 80	Nov. 12, 80	183	pCdb			Drill site # 10, Draw
AX2	N 996,320	E 262,820	3,960	Oct. 10, 80	Nov. 12, 80	155	pCdb			Road cut, RB-32
AX3	N 996,330	E 262,720	3,965.	Oct. 10, 80	Nov. 12, 80	85	pCdb			RB-32
AX4	N 996,320	E 262,620	3,970	Oct. 10, 80	Nov. 12, 80	114	pCdb			RB-32
AX5	N 996,330	E 262,520	3,975.	Oct. 10, 80	Nov. 12, 80	21	pCdb			RB-32
AX6	N 996,360	E 262,440	3,970	Oct. 10, 80	Nov. 12, 80	154	pCdb			RB-32
AX7	N 996,390	E 262,340	3,980	Oct. 10, 80	Nov. 12, 80	122	pCdb			RB-31
AX8	N 996,430	E 262,240	3,980	Oct. 10, 80	Nov. 12, 80	110	pCdb			RB-31
AX9	N 996,480	E 262,160	3,980	Oct. 10, 80	Nov. 12, 80	82	pCdb			RB-31
AX10	N 996,540	E 262,080	3,985	Oct. 10, 80	Nov. 12, 80	10	pCdb			RB-31
AX11	N 996,620	E 262,010	3,980	Oct. 10, 80	Nov. 12, 80	9	pCdb			RB-31
AX12	N 996,670	E 261,920	3,990	Oct. 10, 80	Nov. 12, 80	14	pCdb			RB-26 & RB-31
AX13	N 996,720	E 261,820	3,998	Oct. 10, 80	Nov. 12, 80	45	pCdb			RB-26
AX14	N 996,840	E 261,830	4,025	Oct. 10, 80	Nov. 12, 80	4	pCdb			RB-26
AX15	N 996,990	E 261,980	4,050	Oct. 10, 80	Nov. 12, 80	15	pCdb			Cor RB-25,26,30 & 31
AX16	N 987,800	E 260,300	3,048.3	Oct. 17, 80	Nov. 17, 80	72	Tgg			HV-1 & HV-2
AX17	N 987,800	E 260,200	3,015.7	Oct. 17, 80	Nov. 17, 80	72	pCdb Tin S			db boulders Cor HV-1&2
AX18	N 987,800	E 259,900	3,096.4	Oct. 17, 80	Nov. 17, 80		Tgg/pCdb			Pt. 'F', Tin Shack db
AX19	N 987,900	E 260,200	3,028.6	Oct. 17, 80	Nov. 17, 80	67	pCdb			HV-1
AX20	N 987,920	E 260,200	3,038	Oct. 17, 80	Nov. 17, 80	62	pCdb			HV-1 & 821
AX21	N 988,100	E 260,200	3,054.7	Oct. 17, 80	Nov. 17, 80	284	pCdb			base of Qtz. HV-1&821
AX22	N 988,200	E 260,200	3,063	Oct. 17, 80	Nov. 17, 80	194	Tgg/pCdb			Contact, AX-1 & 821
AX23	N 988,370	E 260,200	3,069	Oct. 17, 80	Nov. 17, 80	70	pCdb			S/ Cor 821
AX24	N 988,400	E 260,200	3,079.9	Oct. 17, 80	Nov. 17, 80	239	Tgg/pCdb			Contact, HV-1 & 821
AX25	N 988,870	E 260,200	3,170	Oct. 17, 80	Nov. 17, 80	68	Tgg			S/ Cor 817, SE Cor 810
AX26	N 986,300	E 263,800	2,994.1	Oct. 17, 80	Nov. 17, 80	79	Tgg	5098.33	45.37 C.B.	SE Cor HV-12 & HV-13
AX27	N 986,300	E 263,500	2,982.7	Oct. 17, 80	Nov. 17, 80	92	Qal	5098.00	45.09 C.B.	HV-12 & HV-13 End C.
AX28	N 987,800	E 262,700	3,089	Oct. 17, 80	Nov. 17, 80	126	Tgg			HV-10 & 876
AX29	N 987,800	E 262,600	3,056.0	Oct. 17, 80	Nov. 17, 80	92	Tgg			HV-8&10 & 876
AX30	N 987,800	E 262,500	3,038	Oct. 17, 80	Nov. 17, 80	52	Tgg			HV-8 & 876
AX31	N 987,800	E 262,400	3,020	Oct. 17, 80	Nov. 17, 80	66	Qal			HV-8 & 876
AX32	N 987,800	E 262,300	3,001.4	Oct. 17, 80	Nov. 17, 80	88	Qal			HV-8 & 876
AX33	N 987,800	E 262,200	3,011	Oct. 17, 80	Nov. 17, 80	74	Qal			HV-8 & 876
AX34	N 987,800	E 262,100	3,022	Oct. 17, 80	Nov. 17, 80	132	Qal			HV-8 & 876
AX35	N 987,800	E 262,000	3,031.2	Oct. 17, 80	Nov. 17, 80	114	Tgg			HV-6&8 & 876
AX36	N 987,800	E 261,900	3,060	Oct. 17, 80	Nov. 17, 80	63	Tgg			HV-6 & 876

B. L. Kuck
 10:33 AM
 PHOENIX, ARIZONA

RADON, GRAVITY AND MAGNETIC SURVEY

RED BLUFF PROSPECT, T. 4 N., R. 14 E.; T. 5 N., R. 13 E. & R. 14 E. G&SBL\$11, Gila County, Arizona.

HOST VENTURES, INC., 26th. Floor, The Arizona Bank Building, 101 N. First Avenue, Phoenix, Arizona 85003, Telephone (602) 896-2473
 HOST VENTURES LIMITED, Suite 2380 Guinness Tower, 1055 West Hastings Street, Vancouver, British Columbia, Canada V6E 2E9, Telephone (604) 681-1933

Detector	Latitude	Departure	Elevation	Date Planted	Date Retrieved	Exposure	Rock type	Magnetic Gammas	Gravity milligals	Legend
AX37	N 987,800	E 261,815	3,085.25	Oct. 17, 80	Nov. 17, 80	116	Tgg			Pt. 'e', HV-6 & 876
AX38	N 986,300	E 263,200	2,959.6	Oct. 17, 80	Nov. 17, 80	127	Qal	5106.00	45.15 CB	HV-10,11,12&13 Cor.
AX39	N 987,800	E 263,800	3,048.2	Oct. 17, 80	Nov. 17, 80		Tgg			NE Cor HV-12 & 881
AX40	N 987,800	E 263,700	3,070	Oct. 17, 80	Nov. 17, 80	58	Tgg			HV-12 & 881
AX41	N 987,800	E 263,600	3,090	Oct. 17, 80	Nov. 17, 80	53	Tgg			HV-12 & 881
AX42	N 987,800	E 263,500	3,121.1	Oct. 17, 80	Nov. 17, 80	63	Tgg			N End C HV-12, 881
AX43	N 987,800	E 263,400	3,140	Oct. 17, 80	Nov. 17, 80	215	Tgg			881 & HV-12
AX44	N 987,800	E 263,300	3,158	Oct. 17, 80	Nov. 17, 80	114	Tgg			881 & HV-12
AX45	N 987,800	E 263,200	3,185.6	Oct. 17, 80	Nov. 17, 80	78	Tgg			HV-10&12 & 881
AX46	N 987,800	E 263,120	3,201.56	Oct. 17, 80	Nov. 17, 80	83	Tgg			Pt. 'g', HV-10 & 881
AX47	N 987,800	E 263,090	3,195	Oct. 17, 80	Nov. 17, 80	98	Tgg			881 & HV-10
AX48	N 987,800	E 263,000	3,175	Oct. 17, 80	Nov. 17, 80	19	Tgg			881 & HV-10
AX49	N 987,800	E 262,900	3,154.0	Oct. 17, 80	Nov. 17, 80	70	Tgg			N End C HV-10 & 881
AX50	N 987,800	E 262,800	3,120	Oct. 17, 80	Nov. 17, 80	221	Tgg			881 & HV-10
AX51	N 991,177	E 263,880	3,305	Oct. 20, 80	Nov. 17, 80	36	Tgg			814, HV-Frac. & RB-47
AX52	N 991,170	E 261,650	3,300	Oct. 20, 80	Nov. 17, 80	76	Tgg			813, 814 RB-48
AX53	N 991,180	E 261,980	3,313	Oct. 20, 80	Nov. 17, 80	148	Tgg			814 & HV-Frac. & RB-47
AX54	N 991,190	E 262,070	3,307	Oct. 20, 80	Nov. 17, 80	81	Tgg			814, HV-Frac. & RB-46
AX55	N 991,250	E 263,150	3,425	Oct. 20, 80	Nov. 17, 80	317	Qls			814 & RB-Frac.
AX56	N 991,150	E 263,100	3,450	Oct. 20, 80	Nov. 17, 80	209	Qls			814 & HV-Frac.
AX57	N 992,640	E 264,040	3,735	Oct. 20, 80	Nov. 17, 80	36	pCml			RB-12
AX58	N 992,590	E 263,940	3,725	Oct. 20, 80	Nov. 17, 80	50	pCml			RB-12
AX59	N 992,550	E 263,840	3,710	Oct. 20, 80	Nov. 17, 80	166	pCml			RB-11
AX60	N 992,540	E 263,730	3,725	Oct. 20, 80	Nov. 17, 80	56	pCdu-white			RB-11
AX61	N 991,200	E 262,160	3,275	Oct. 20, 80	Nov. 17, 80	123	Tgg			HV-Frac.
AX62	N 991,205	E 262,250	3,240	Oct. 20, 80	Nov. 17, 80	40	Tgg			HV-Frac.
AX63	N 991,210	E 262,340	3,207	Oct. 20, 80	Nov. 17, 80	172	Qal/Qls			HV-Frac.
AX64	N 991,215	E 262,440	3,222	Oct. 20, 80	Nov. 17, 80	234	Qal/Qls			HV-Frac.
AX65	N 991,220	E 262,530	3,230	Oct. 20, 80	Nov. 17, 80	167	Qal/Qls			HV-Frac.
AX66	N 991,225	E 262,620	3,233	Oct. 20, 80	Nov. 17, 80	246	Qls			HV-Frac.
AX67	N 991,230	E 262,720	3,245	Oct. 20, 80	Nov. 17, 80	340	Qal/Qls			HV-Frac.
AX68	N 991,240	E 262,825	3,250	Oct. 20, 80	Nov. 17, 80	377	Qal/Qls			HV-Frac, break in slope
AX69	N 991,380	E 263,150	3,475	Oct. 20, 80	Nov. 17, 80	198	Qls			SE Cor. RB-46
AX70	N 992,550	E 263,630	3,755	Oct. 20, 80	Nov. 17, 80	5	pCdu-white			RB-12
AX71	N 992,550	E 263,520	3,760	Oct. 20, 80	Nov. 17, 80	66	pCdu-white			RB-12
AX72	N 992,550	E 263,630	3,760	Oct. 20, 80	Nov. 17, 80	76	pCdu-white			RB-12

B. L. Kuck
 10:3 AM
 1981

PYON, GRAVITY AND MAGNETIC SURVEY

RED BLUFF PROSPECT, T. 4 N., R. 14 E.; T. 5 N., R. 13 E. & R. 14 E. G&SRELSH, Gila County, Arizona.

HOST VENTURES, INC., 26th. Floor, The Arizona Bank Building, 101 N. First Avenue, Phoenix, Arizona 85003, Telephone (602) 896-2473
HOST VENTURES LIMITED, Suite 2380 Guinness Tower, 1055 West Hastings Street, Vancouver, British Columbia, Canada V6E 2E9, Telephone (604) 681-1533

Detector	Latitude	Departure	Elevation	Date Planted	Date Retrieved	Exposure	Rock type	Magnetic Gammas	Gravity milligals	Legend
AX73	N 992,350	E 263,320	3,730	Oct. 20, 80	Nov. 17, 80	196	pCdu-white			FB-10
AX74	N 992,460	E 263,230	3,730	Oct. 20, 80	Nov. 17, 80	81	pCdu-white			FB-11
AX75	N 992,410	E 263,135	3,740	Oct. 20, 80	Nov. 17, 80	63	pCdu-white			SE Cor FB-11
AX76	N 992,490	E 260,200	3,465	Oct. 17, 80	Nov. 17, 80	223	Tyg			NE Cor. 802
AX77	N 992,190	E 260,200	3,438	Oct. 17, 80	Nov. 17, 80	218	Tyg			E End C 802
AX78	N 991,890	E 260,200	3,460	Oct. 17, 80	Nov. 17, 80	218	Tyg			NE Cor. 804
AX79	N 991,590	E 260,200	3,355	Oct. 17, 80	Nov. 17, 80	70	Tyg			E End C 804
AX80	N 991,290	E 260,200	3,335	Oct. 17, 80	Nov. 17, 80	91	Tyg			SE Cor. 804
AX81	N 990,990	E 260,200	3,300	Oct. 17, 80	Nov. 17, 80	72	Tyg			E End C 806
AX82	N 990,695	E 260,200	3,300	Oct. 17, 80	Nov. 17, 80	118	Tyg			Cor 806,808,813 & 815
AX83	N 990,395	E 260,200	3,315	Oct. 17, 80	Nov. 17, 80	70	Tyg			E End C 808
AX84	N 990,100	E 260,200	3,325	Oct. 17, 80	Nov. 17, 80	33	Tyg			Cor 808,810,815 & 817
AX85	N 989,805	E 260,200	3,260.0	Oct. 17, 80	Nov. 17, 80	46	Tyg			W End C 817
AX86	N 989,295	E 260,200	3,190	Oct. 17, 80	Nov. 17, 80	56	Tyg			Cor 810,817 & 819
AX87	N 987,800	E 261,300	3,048	Oct. 17, 80	Nov. 17, 80	31	Qal			HV-4
AX88	N 987,800	E 261,400	3,052.2	Oct. 17, 80	Nov. 17, 80	55	Qal			IV Cor HV-6
AX89	N 987,800	E 261,500	3,065	Oct. 17, 80	Nov. 17, 80	46	Qal			IV-1 & HV-6
AX90	N 987,800	E 261,600	3,075	Oct. 17, 80	Nov. 17, 80	85	Tyg			IV-1 & HV-6
AX91	N 987,800	E 261,700	3,087.99	Oct. 17, 80	Nov. 17, 80	46	Tyg			N End C HV-6
AX92	N 987,800	E 260,400	3,150	Oct. 17, 80	Nov. 17, 80	60	Tyg			IV-1 & HV-2
AX93	N 987,800	E 260,500	3,118.5	Oct. 17, 80	Nov. 17, 80	45	Tyg			N End C IV-2
AX94	N 987,890	E 260,600	3,125	Oct. 17, 80	Nov. 17, 80	73	Tyg			IV-1 & HV-2
AX95	N 987,850	E 260,700	3,110	Oct. 17, 80	Nov. 17, 80	80	Tyg			IV-1 & HV-2
AX96	N 987,800	E 260,800	3,098.8	Oct. 17, 80	Nov. 17, 80	58	Tyg			IV Cor HV-4
AX97	N 987,800	E 260,900	3,080	Oct. 17, 80	Nov. 17, 80	45	Tyg			IV-1 & HV-4
AX98	N 987,800	E 261,000	3,060	Oct. 17, 80	Nov. 17, 80	67	Qal			IV-1 & HV-4
AX99	N 987,800	E 261,100	3,040.7	Oct. 17, 80	Nov. 17, 80	39	Qal			N End C HV-4
AX100	N 987,800	E 261,200	3,044	Oct. 17, 80	Nov. 17, 80	42	Qal			IV-1 & HV-4
AX101	N 984,800	E 259,900		Sept. 26, 80	Oct. 27, 80	107	Tyg			
AX102	N 984,800	E 260,200	2,844.9	Sept. 26, 80	Oct. 27, 80	85	Tyg			S1 Cor IV-3
AX103	N 984,800	E 260,500	2,887.6	Sept. 26, 80	Oct. 27, 80	91	Tyg			S End C IV-3
AX104	N 984,800	E 260,700	2,880	Sept. 26, 80	Oct. 27, 80	120	Tyg			IV-3
AX105	N 984,800	E 260,800	2,865.2	Sept. 26, 80	Oct. 27, 80	66	Tyg			Cor HV-3,5,14
AX106	N 984,800	E 261,000	2,861	Sept. 26, 80	Oct. 27, 80	21	Qal			IV-5 & HV-14
AX107	N 984,800	E 261,200	2,862	Sept. 26, 80	Oct. 27, 80	73	Qal			IV-5 & HV-14
AX108	N 984,800	E 261,100	2,859.1	Sept. 26, 80	Oct. 27, 80	68	Qal			S End C HV-5

B. L. M. ...
 10:30 AM
 ...

RADON, GRAVITY AND MAGNETIC SURVEY

RED BLUFF PROSPECT, T. 4 N., R. 14 E.; T. 5 N., R. 13 E. & R. 14 E. G&SRBL#1, Gila County, Arizona.

HOST VENTURES, INC., 26th. Floor, The Arizona Bank Building, 101 N. First Avenue, Phoenix, Arizona 85003, Telephone (602) 896-2473

HOST VENTURES LIMITED, Suite 2380 Guinness Tower, 1055 West Hastings Street, Vancouver, British Columbia, Canada V6E 2E9, Telephone (604) 681-1933

Detector	Latitude	Departure	Elevation	Date Planted	Date Retrieved	Exposure	Rock type	Magnetic Gammas	Gravity milligals	Legend
AX109	N 984,800	E 261,300	2,864	Sept. 26, 80	oct. 27, 80	56	Qal			HV-5 & HV-14
AX110	N 984,800	E 261,400	2,867.2	Sept. 26, 80	Oct. 27, 80	41	Qal			Cor HV-5,7,14,16
AX111	N 1,000,000	E 260,640		Sept. 25, 80	Oct. 27, 80	117	Qal/pCdb			Host-9
AX112	N 1,000,000	E 260,540		Sept. 25, 80	Oct. 27, 80	158	Qal/pCdb			Host-9
AX113	N 999,900	E 260,540		Sept. 25, 80	Oct. 27, 80	156	Qal/pCdb			Host-9
AX114	N 999,800	E 260,540		Sept. 25, 80	Oct. 27, 80	136	Qal/pCdb			Host-9
AX115	N 999,800	E 260,340		Sept. 25, 80	Oct. 27, 80	211	Qal/pCdb			Host-9
AX116	N 999,800	E 260,440		Sept. 25, 80	Oct. 27, 80	183	Qal/pCdb			Host-9
AX117	N 999,800	E 260,340		Sept. 25, 80	Oct. 27, 80	138	Qal/pCdb			NW Cor Host-7
AX118	N 999,700	E 260,340		Sept. 25, 80	Oct. 27, 80	189	Qal/pCdb			Host-7
AX119	N 999,400	E 260,340		Sept. 25, 80	Oct. 27, 80	152	Qal/pCdb			Host-7
AX120	N 999,500	E 260,340		Sept. 25, 80	Oct. 27, 80	89	Qal/pCdb			W End C Host-7
AX121	N 999,300	E 260,340		Sept. 25, 80	Oct. 27, 80	194	Qal/pCdb			Host-7
AX122	N 998,900	E 260,340		Sept. 25, 80	Oct. 27, 80	158	Qal/pCdb			W End C Host-5
AX123	N 999,000	E 260,340		Sept. 25, 80	Oct. 25, 80	32	Qal/pCdb			Host-5
AX124	N 999,100	E 260,340		Sept. 25, 80	Oct. 27, 80	170	Qal/pCdb			Host-5
AX125	N 999,200	E 260,340		Sept. 25, 80	Oct. 27, 80	141	Qal/pCdb			NW Cor Host-5
AX126	N 1,000,500	E 261,440		Oct. 6, 80	Nov. 6, 80	49	Qal/pCdb			Host-11
AX127	N 1,000,500	E 261,340		Oct. 6, 80	Nov. 6, 80	27	Qal/pCdb			Host-11
AX128	N 1,000,500	E 261,240		Oct. 6, 80	Nov. 6, 80	0	Qal/pCdb			Host-11
AX129	N 1,000,500	E 261,140		Oct. 6, 80	Nov. 6, 80	79	Qal/pCdb			Host-11
AX130	N 1,000,500	E 261,040		Oct. 6, 80	Nov. 6, 80	47	Qal/pCdb			Host-11
AX131	N 1,000,500	E 260,940		Oct. 6, 80	Nov. 6, 80	90	Qal/pCdb			Host-11
AX132	N 1,000,400	E 260,940		Oct. 6, 80	Nov. 6, 80	93	Qal/pCdb			Host-9 & 11
AX133	N 1,000,300	E 260,940		Oct. 6, 80	Nov. 6, 80	65	Qal/pCdb			Host 9
AX134	N 1,000,200	E 260,940		Oct. 6, 80	Nov. 6, 80	104	Qal/pCdb			Host 9
AX135	N 1,000,100	E 260,940		Oct. 6, 80	Nov. 6, 80	105	Qal/pCdb			Host-9
AX136	N 1,000,100	E 260,840		Oct. 6, 80	Nov. 6, 80	132	Qal/pCdb			Host 9
AX137	N 1,000,000	E 260,740		Oct. 6, 80	Nov. 6, 80	125	Qal/pCdb			Host 9
AX138	N 1,000,100	E 260,740		Oct. 6, 80	Nov. 6, 80	183	Qal/pCdb			Host-9
AX139	N 984,800	E 262,600	2,900.3	Oct. 2, 80	Nov. 3, 80	110	Tgg			NW Cor HV-20
AX140	N 984,800	E 262,505	2,912.0	Oct. 2, 80	Nov. 3, 80		Tgg			Pt. 'j'
AX141	N 984,800	E 262,400	2,898	Oct. 2, 80	Nov. 3, 80	97	Tgg			HV-9 & 18
AX142	N 984,800	E 262,200	2,875	Oct. 2, 80	Nov. 3, 80	471	Tgg			HV-9 & HV-18
AX143	N 984,800	E 262,300	2,884.1	Oct. 2, 80	Nov. 3, 80		Tgg			HV-9 & HV-18
AX144	N 984,800	E 262,100	2,867	Oct. 2, 80	Nov. 3, 80	128	Qal			HV-9 & HV-18

B. L. Kuck
 DEC 7 1981
 10:33 AM
 BUREAU OF LANDS
 PHOENIX, ARIZONA

FADON, GRAVITY AND MAGNETIC SURVEY

RED BLUFF PROSPECT, T. 4 N., R. 14 E.; T. 5 N., R. 13 E. & R. 14 E. GASTBUSH, Gila County, Arizona.

HOST VENTURES, INC., 26th. Floor, The Arizona Bank Building, 101 N. First Avenue, Phoenix, Arizona 85003, Telephone (602) 896-2473
 HOST VENTURES LIMITED, Suite 2380 Guinness Tower, 1055 West Hastings Street, Vancouver, British Columbia, Canada V6E 2E9, Telephone (604) 681-1933

Detector	Latitude		Departure	Elevation	Date	Date	Exposure	Rock type	Magnetic Gauss	Gravity milligals	Legend
					Planted	Retrieved					
AX145	N	984,800	E 261,900	2,863	Oct. 2, 80	Nov. 3, 80	54	Qal			IV-9 & IV-18
AX146	N	984,800	E 262,000	2,855.4	Oct. 2, 80	Nov. 3, 80	126	Tqg			Cor IV-7,9,16,18
AX147	N	984,800	E 261,800	2,871	Oct. 2, 80	Nov. 3, 80	37	Tqg			IV-9 & IV-18
AX148	N	984,800	E 261,600	2,875	Oct. 2, 80	Nov. 3, 80	115	Tqg			IV-7 & IV-16
AX149	N	984,800	E 261,700	2,878.9	Oct. 2, 80	Nov. 3, 80	39	Tqg			N End C IV-16
AX150	N	984,800	E 261,500	2,871	Oct. 2, 80	Nov. 3, 80	46	Qal			IV-7 & IV-16
AX151	N	1,000,000	E 263,440		Oct. 6, 80	Nov. 10, 80	33	pCdb			Host 10
AX152	N	1,000,000	E 263,340		Oct. 6, 80	Nov. 10, 80	13	pCdb			Host 10
AX153	N	1,000,000	E 263,240		Oct. 6, 80	Nov. 10, 80	34	pCdb			Host 10
AX154	N	1,000,000	E 263,140		Oct. 6, 80	Nov. 6, 80	15	pCdb			Host 10, Rock Mon.
AX155	N	1,000,100	E 263,140		Oct. 6, 80	Nov. 6, 80	21	pCdb			Host 10
AX156	N	1,000,200	E 263,140		Oct. 6, 80	Nov. 6, 80	36	pCdb			Host 10
AX157	N	1,000,300	E 263,140		Oct. 6, 80	Nov. 6, 80	21	pCdb			Host 10
AX158	N	1,000,400	E 263,140		Oct. 6, 80	Nov. 6, 80	28	pCdb			Host 10 & Host 12
AX159	N	1,000,500	E 263,140		Oct. 6, 80	Nov. 6, 80	37	pCdb			Host 12
AX160	N	1,000,500	E 263,040		Oct. 6, 80	Nov. 6, 80	25	pCdb			Host 12
AX161	N	1,000,500	E 262,940		Oct. 6, 80	Nov. 6, 80	37	pCdb			Host 12
AX162	N	1,000,500	E 262,840		Oct. 6, 80	Nov. 6, 80	20	pCdb			Host 12
AX163	N	1,000,500	E 262,740		Oct. 6, 80	Nov. 6, 80	30	pCdb			Host 12
AX164	N	1,000,500	E 262,640		Oct. 6, 80	Nov. 6, 80	44	pCdb			Host 12
AX165	N	1,000,500	E 262,540		Oct. 6, 80	Nov. 6, 80	123	pCdb			Host 12
AX166	N	1,000,500	E 262,440		Oct. 6, 80	Nov. 6, 80	97	Qls/pCdb			Host 12
AX167	N	1,000,500	E 262,340		Oct. 6, 80	Nov. 6, 80	20	Qls/pCdb			Host 12
AX168	N	1,000,500	E 262,240		Oct. 6, 80	Nov. 6, 80	32	Qls/pCdb			Host 12
AX169	N	1,000,500	E 262,140		Oct. 6, 80	Nov. 6, 80	32	pCdb			Host 12
AX170	N	1,000,500	E 262,040		Oct. 6, 80	Nov. 6, 80	37	pCdb			Host 12
AX171	N	1,000,500	E 261,940		Oct. 6, 80	Nov. 6, 80	43	pCdb			Host 12
AX172	N	1,000,500	E 261,840		Oct. 6, 80	Nov. 6, 80	87	Qal/pCdb			Host 11 & Host 12
AX173	N	1,000,500	E 261,740		Oct. 6, 80	Nov. 6, 80		Qal/pCdb			Host 11
AX174	N	1,000,500	E 261,640		Oct. 6, 80	Nov. 6, 80	54	Qls/pCdb			Host 11
AX175	N	1,000,500	E 261,540		Oct. 6, 80	Nov. 6, 80	68	Qls/pCdb			Host 11
AX176	N	994,725	E 262,025	3758	Oct. 8, 80	Nov. 10, 80	5	Qal-vash/db			RE-6
AX177	N	994,690	E 262,065	3740	Oct. 8, 80	Nov. 10, 80	52	pCdb/pCdb			RE-6
AX178	N	994,665	E 262,105	3736	Oct. 8, 80	Nov. 10, 80	0	Qal/pCdb			RE-6
AX179	N	994,630	E 262,145	3745	Oct. 8, 80	Nov. 10, 80	131	pCdb dyke			RE-6
AX180	N	994,600	E 262,180	3743	Oct. 8, 80	Nov. 10, 80	135	pCdb dyke			RE-6

B.L. RUCK
 1003 AVE.
 PHOENIX, ARIZONA

RADON, GRAVITY AND MAGNETIC SURVEY

RED BLUFF PROSPECT, T. 4 N., R. 14 E.; T. 5 N., R. 13 E. & R. 14 E. G&SRBL511, Gila County, Arizona.

HOST VENTURES, INC., 26th. Floor, The Arizona Bank Building, 101 N. First Avenue, Phoenix, Arizona 85003, Telephone (602) 896-2473

HOST VENTURES LIMITED, Suite 2380 Guinness Tower, 1055 West Hastings Street, Vancouver, British Columbia, Canada V6E 2E9, Telephone (604) 681-1933

Detector	Latitude	Departure	Elevation	Date Planted	Date Retrieved	Exposure	Rock type	Magnetic Gammas	Gravity milligals	Legend
AX181	N 980,300	E 263,300	2,865	Oct. 7, 80	Nov. 6, 80	198	pCd			HV-32 & 33
AX182	N 980,300	E 263,100	2,873	Oct. 7, 80	Nov. 6, 80	180	pCdm			HV-30 & 31
AX183	N 980,300	E 263,200	2,852.5	Oct. 7, 80	Nov. 6, 80	220	pCdu			HV-30,31,32,33, W v drw
AX184	N 980,300	E 263,000	2,894	Oct. 7, 80	Nov. 6, 80	411	pCdm			HV-30 & 31
AX185	N 981,800	E 263,400	3,028	Oct. 7, 80	Nov. 6, 80	91	Tqg	5087.67		HV-23 & 32
AX186	N 981,800	E 263,300	3,002	Oct. 7, 80	Nov. 6, 80		Tqg	5067.67		HV-23 & 32
AX187	N 981,800	E 263,200	2,976.2	Oct. 7, 80	Nov. 6, 80	185	Tqg	5087.33	42.88 CB	HV-21,23,30,32 Cor.
AX188	N 981,800	E 263,100	2,951	Oct. 7, 80	Nov. 6, 80	95	Tqg	5078.33		HV-21 & 30
AX189	N 981,800	E 263,000	2,926	Oct. 7, 80	Nov. 6, 80	87	Tqg/pCdb	5079.33		HV-21 & 30
AX190	N 981,800	E 262,800	2,891	Oct. 7, 80	Nov. 6, 80	219		5090.76		HV-21 & 30
AX191	N 981,800	E 262,900	2,900.6	Oct. 7, 80	Nov. 6, 80	0	Tfg	5089.00	42.96 CB	HV-21 & HV-30
AX192	N 981,800	E 261,900	2,855	Oct. 7, 80	Nov. 6, 80	0	Tfg	5081.67		HV-17 & 26
AX193	N 981,800	E 262,000	2,859.9	Oct. 7, 80	Nov. 6, 80	223	Tfg	5076.67	42.60 CB	HV-17,19,26,28
AX194	N 981,800	E 262,100	2,861.6	Oct. 7, 80	Nov. 6, 80	235	Tfg	5082.33		HV-19 & HV-28
AX195	N 981,800	E 262,200	2,865	Oct. 7, 80	Nov. 6, 80	242	Tfg	5080.00		HV-19 & 28
AX196	N 981,800	E 262,300	2,868.4	Oct. 7, 80	Nov. 6, 80	207	Tfg	5078.67	42.61 CB	HV-19 & 28 End C.
AX197	N 981,800	E 262,400	2,869	Oct. 7, 80	Nov. 6, 80	242	Tfg	5070.67		HV-19,28
AX198	N 981,800	E 262,500	2,871	Oct. 7, 80	Nov. 6, 80	291	Tfg	5069.33		HV-19 & HV-28
AX199	N 981,800	E 262,700	2,881	Oct. 7, 80	Nov. 6, 80	132	Tfg	5069.33		HV-21 & HV-30
AX200	N 981,800	E 262,600	2,871.6	Oct. 7, 80	Nov. 6, 80	256	Tfg	5066.00	42.93 CB	HV-19,21,28,30
AX201	N 992,060	E 261,810	3,365	Oct. 21, 80	Nov. 20, 80	225	Qls			RB-47
AX202	N 992,050	E 261,710	3,355	Oct. 21, 80	Nov. 20, 80	98	Qal			RB-48
AX203	N 991,945	E 261,715	3,335	Oct. 21, 80	Nov. 20, 80	95	Qls			RB-47
AX204	N 991,790	E 261,850	3,300	Oct. 21, 80	Nov. 20, 80	92	Qal			RB-47
AX205	N 991,630	E 261,960	3,280	Oct. 21, 80	Nov. 20, 80	99	Qal			RB-47
AX206	N 991,465	E 262,095	3,250	Oct. 21, 80	Nov. 20, 80	141	Qal			RB-47
AX207	N 991,350	E 262,250	3,233	Oct. 21, 80	Nov. 20, 80	110	Qal			RB-47
AX208	N 991,010	E 262,400	3,185	Oct. 21, 80	Nov. 20, 80	126	Qal			814
AX209	N 990,835	E 262,360	3,173	Oct. 21, 80	Nov. 20, 80	89	Qal			814
AX210	N 990,650	E 262,325	3,160	Oct. 21, 80	Nov. 20, 80	96	Qal			814
AX211	N 990,460	E 262,315	3,160	Oct. 21, 80	Nov. 20, 80	78	Qal			816
AX212	N 990,300	E 262,435	3,125	Oct. 21, 80	Nov. 20, 80	61	Qal			816
AX213	N 990,115	E 262,505	3,112	Oct. 21, 80	Nov. 20, 80	64	Qal			816
AX214	N 989,930	E 262,535	3,092	Oct. 21, 80	Nov. 20, 80	64	Qal			818
AX215	N 989,745	E 262,575	3,100	Oct. 21, 80	Nov. 20, 80	60	Qal			818
AX216	N 989,590	E 262,445	3,078	Oct. 21, 80	Nov. 20, 80	202	Qal			818

B. L. KUCK
 NOV 27 1981
 10:23 AM
 ARIZONA

RADIATION, GRAVITY AND MAGNETIC SURVEY

RED BLUFF PROSPECT, T. 4 N., R. 14 E.; T. 5 N., R. 13 E. & R. 14 E. G&SIBLS#1, Gila County, Arizona.

HOST VENTURES, INC., 26th. Floor, The Arizona Bank Building, 101 N. First Avenue, Phoenix, Arizona 85003, Telephone (602) 896-2473

HOST VENTURES LIMITED, Suite 2380 Guinness Tower, 1055 West Hastings Street, Vancouver, British Columbia, Canada V6E 2E9, Telephone (604) 681-1933

Detector	Latitude	Departure	Elevation	Date Planted	Date Retrieved	Exposure	Rock type	Magnetic Gammas	Gravity milligals	Legend
AX217	N 989,470	E 262,590	3,090	Oct. 21, 80	Nov. 20, 80	145	Qal			818
AX218	N 989,295	E 262,680	3,090	Oct. 21, 80	Nov. 20, 80	94	Qal			820
AX219	N 989,120	E 262,625	3,065	Oct. 21, 80	Nov. 20, 80	112	Qal			818
AX220	N 988,940	E 262,650	3,060	Oct. 21, 80	Nov. 20, 80	67	Qal			820
AX221	N 988,740	E 262,630	3,045	Oct. 21, 80	Nov. 20, 80	66	Qal			820
AX222	N 988,540	E 262,620	3,040	Oct. 21, 80	Nov. 20, 80	54	Qal			822
AX223	N 988,350	E 262,590	3,028	Oct. 21, 80	Nov. 20, 80	102	Qal			822
AX224	N 988,140	E 262,530	3,018	Oct. 21, 80	Nov. 20, 80	51	Qal			876
AX225	N 987,980	E 262,470	3,010	Oct. 21, 80	Nov. 20, 80	81	Qal			876
AX226					Nov. 21, 80	9				Control
AX227	N 984,800	E 262,000	2,900.3	Oct. 22, 80	Nov. 21, 80	92	Tqg			IV-9,11,18,20, AX139
AX228	N 984,800	E 262,100	2,893	Oct. 22, 80	Nov. 21, 80	52	Qal			IV-11,20
AX229	N 984,800	E 262,200	2,895.3	Oct. 22, 80	Nov. 21, 80	79	Qal			IV-11,20
AX230	N 984,800	E 262,300	2,887.3	Oct. 22, 80	Nov. 21, 80	45	Qal			IV-11,20
AX231	N 984,800	E 262,400	2,891	Oct. 22, 80	Nov. 21, 80	28	Qal			IV-11,20
AX232	N 984,800	E 262,500	2,895	Oct. 22, 80	Nov. 21, 80	148	Qal			IV-11,20
AX233	N 984,800	E 262,600	2,898.6	Oct. 22, 80	Nov. 21, 80	127	Qal			IV-11,13,20,22
AX234	N 984,800	E 262,700	2,906	Oct. 22, 80	Nov. 21, 80	139	Qal			IV-13,22
AX235	N 986,300	E 260,200	2,907.7	Oct. 22, 80	Nov. 21, 80	55	pCdb	5037.00	45.65 CB	IV-2,3
AX236	N 986,300	E 260,300	2,941	Oct. 22, 80	Nov. 21, 80	138	Tqg/pCdb c	5073.67		IV-2,3 contact
AX237	N 986,300	E 260,400	2,974	Oct. 22, 80	Nov. 21, 80	56	Tqg	5100.00		IV-2,3
AX238	N 986,300	E 260,500	3,006.8	Oct. 22, 80	Nov. 21, 80	68	Tqg/pCdb	5129.67	45.65 CB	End C IV-2,-3
AX239	N 986,300	E 261,700	2,950.5	Oct. 22, 80	Nov. 21, 80	31	Qal/Tqg	5116.33	45.37 CB	IV-6,7
AX240	N 986,300	E 261,600	2,951	Oct. 22, 80	Nov. 21, 80	35	Qal/Tqg	5109.00		IV-6,7
AX241	N 986,300	E 261,500	2,951	Oct. 22, 80	Nov. 21, 80	32	Qal/Tqg	5103.33		IV-6,7
AX242	N 986,300	E 261,400	2,950.8	Oct. 22, 80	Nov. 21, 80	27	Qal/Tqg	5101.00	45.33 CB	IV-4,5,6,7 Cor.
AX243	N 986,300	E 261,300	2,951	Oct. 22, 80	Nov. 21, 80	29	Qal/Tqg	5100.00		IV-4,5
AX244	N 986,300	E 261,200	2,953	Oct. 22, 80	Nov. 21, 80	50	Qal/Tqg	5098.00		IV-4,5
AX245	N 986,300	E 261,100	2,954.5	Oct. 22, 80	Nov. 21, 80	83	Tqg	5099.67	45.67 CB	IV-4,5
AX246	N 986,300	E 261,000	2,955	Oct. 22, 80	Nov. 21, 80	79	Tqg	5108.33		IV-4,5
AX247	N 986,300	E 260,900	2,955	Oct. 22, 80	Nov. 21, 80	34	Tqg/pCdb	5089.00		IV-4,5
AX248	N 986,300	E 260,800	2,955.5	Oct. 22, 80	Nov. 21, 80	40	pCdb Tin Sh	5112.33	46.83 CB	IV-2,3,4,5 Cor.
AX249	N 986,300	E 260,700	2,973	Oct. 22, 80	Nov. 21, 80	35	pCdb Tin Sh	5105.00		IV-2,3
AX250	N 986,300	E 260,600	2,990	Oct. 22, 80	Nov. 21, 80	38	Tqg/pCdb	5117.33		IV-2,3
AX251	N 984,800	E 263,400	2,913	Oct. 22, 80	Nov. 21, 80	71	Qal/Tqg			IV-13,22
AX252	N 984,800	E 263,500	2,919.6	Oct. 22, 80	Nov. 21, 80	75	pCmb			IV-13,22 Mescal basalt

B. L. K. 10:33 AM
 NOV 22 1981

RADON, GRAVITY AND MAGNETIC SURVEY

RED BLUFF PROSPECT, T. 4 N., R. 14 E.; T. 5 N., R. 13 E. & R. 14 E. G&SBLSM, Gila County, Arizona.

HOST VENTURES, INC., 26th. Floor, The Arizona Bank Building, 101 N. First Avenue, Phoenix, Arizona 85003, Telephone (602) 896-2473
 HOST VENTURES LIMITED, Suite 2380 Guinness Tower, 1055 West Hastings Street, Vancouver, British Columbia, Canada V6E 2E9, Telephone (604) 681-1933

Detector	Latitude	Departure	Elevation	Date Planted	Date Retrieved	Exposure	Rock type	Magnetic Gammas	Gravity milligals	Legend
AX253	N 984,800	E 263,600	2,933	Oct. 22, 80	Nov. 21, 80	111	pOmb			HV-13,22 Mescal basalt
AX254	N 984,800	E 263,700	2,946	Oct. 22, 80	Nov. 21, 80	24	Tqg/pOmb			HV-13,22 Mescal basalt
AX255	N 984,800	E 264,000		Oct. 22, 80	Nov. 21, 80	51	Tqg/pCdu			
AX256	N 984,800	E 263,900		Oct. 22, 80	Nov. 21, 80	39	Tqg/pCdu			
AX257	N 984,800	E 263,800	2,959.8	Oct. 22, 80	Nov. 21, 80	76	Tqg/pCdu			HV-13,22
AX258	N 986,300	E 263,700	2,990	Oct. 22, 80	Nov. 21, 80	50				HV-12,13
AX259	N 986,300	E 263,600	2,987	Oct. 22, 80	Nov. 21, 80	51	Tqg			HV-12,13
AX260	N 986,300	E 262,100	2,999	Oct. 22, 80	Nov. 21, 80	29	Tqg	5093.00		HV-8,9
AX261	N 986,300	E 262,000	3,004.2	Oct. 22, 80	Nov. 21, 80	47	Qtg	5092.67	45.18 CB	HV-6,7,8,9 Cor.
AX262	N 986,300	E 261,900	2,986	Oct. 22, 80	Nov. 21, 80	55	Tqg	5084.00		HV-6,7
AX263	N 986,300	E 261,800	2,968	Oct. 22, 80	Nov. 21, 80	40	Qal/Tqg	5092.67		HV-6,7
AX264	N 986,300	E 262,200	2,996	Oct. 22, 80	Nov. 21, 80	173	Tqg	5095.00		HV-8,9
AX265	N 986,300	E 262,300	2,987.5	Oct. 22, 80	Nov. 21, 80	79	Tqg	5098.00	45.27 CB	HV-8 & 9 End C.
AX266	N 986,300	E 262,400	2,996	Oct. 22, 80	Nov. 21, 80	93	Tqg	5105.67		HV-8,9
AX267	N 986,300	E 262,500	3,005	Oct. 22, 80	Nov. 21, 80	89	Tqg	5111.33		HV-8,9
AX268	N 986,300	E 262,600	3,014.2	Oct. 22, 80	Nov. 21, 80	93	Tqg	5105.00	45.13 CB	HV-8,9,10,11 Cor.
AX269	N 986,300	E 262,700	3,003	Oct. 22, 80	Nov. 21, 80	226	Tqg	5103.33		HV-10,11
AX270	N 986,300	E 262,800	2,991	Oct. 22, 80	Nov. 21, 80	209	Tqg	5104.33		HV-10,11
AX271	N 986,300	E 262,900	2,979.5	Oct. 22, 80	Nov. 21, 80	249	Tqg	5107.67	45.25 CB	HV-10 & 11 End C.
AX272	N 986,300	E 263,000	2,973	Oct. 22, 80	Nov. 21, 80	71	Tqg	5110.67		HV-10,11
AX273	N 986,300	E 263,100	2,966	Oct. 22, 80	Nov. 21, 80	55	Tqg	5108.00		HV-10,11
AX274	N 986,300	E 263,300	2,967	Oct. 22, 80	Nov. 21, 80	156	Qal/Tqg	5101.33		HV-12,13
AX275	N 986,300	E 263,400	2,975	Oct. 22, 80	Nov. 21, 80	56	Tqg	5099.67		HV-12,13
AX276	N 992,480	E 261,160	3,450	Oct. 21, 80	Nov. 20, 80	98	Tqg			RB-48, W side WarmCreek
AX277	N 992,400	E 261,230	3,430	Oct. 21, 80	Nov. 20, 80	25	Tqg			RB-48, E side WarmCreek
AX278	N 992,340	E 261,300	3,475	Oct. 21, 80	Nov. 20, 80	31	Tqg			RB-48
AX279	N 992,275	E 261,380	3,490	Oct. 21, 80	Nov. 20, 80	48	Tqg			RB-48, Old Road Crest
AX280	N 992,210	E 261,450	3,450	Oct. 21, 80	Nov. 20, 80	39	Tqg			RB-48
AX281	N 992,140	E 261,530	3,410	Oct. 21, 80	Nov. 20, 80	92	Tqg			RB-48
AX282	N 992,070	E 261,605	3,375	Oct. 21, 80	Nov. 20, 80	89	Qls/Tqg			RB-48
AX283	N 991,920	E 262,320	3,400	Oct. 21, 80	Nov. 20, 80	818	Qls/Tqg			RB-47
AX284	N 991,960	E 262,210	3,385	Oct. 21, 80	Nov. 20, 80	148	Qls/Tqg			RB-47
AX285	N 992,280	E 262,110	3,375	Oct. 21, 80	Nov. 20, 80	194	Qls/Tqg			RB-47
AX286	N 992,000	E 262,000	3,375	Oct. 21, 80	Nov. 20, 80	153	Qls/Tqg			RB-47
AX287	N 992,035	E 261,990	3,375	Oct. 21, 80	Nov. 20, 80	31	Qls/Tqg			RB-47
AX288	N 991,310	E 260,440	3,430	Oct. 20, 80	Nov. 17, 80	27	Tqg			RB-60

B.L.M. 1981
 10:30 AM
 PL

RADON, GRAVITY AND MAGNETIC SURVEY

RED BLUFF PROSPECT, T. 4 N., R. 14 E.; T. 5 N., R. 13 E. & R. 14 E. G&SRBLSH, Gila County, Arizona.

HOST VENTURES, INC., 26th. Floor, The Arizona Bank Building, 101 N. First Avenue, Phoenix, Arizona 85003, Telephone (602) 896-2473

HOST VENTURES LIMITED, Suite 2300 Guinness Tower, 1055 West Hastings Street, Vancouver, British Columbia, Canada V6E 2E9, Telephone (604) 681-1933

Detector	Latitude	Departure	Elevation	Date Planted	Date Retrieved	Exposure	Rock type	Magnetic Gauss	Gravity milligals	Legend
AX289	N 991,350	E 260,535	3,437	Oct. 20, 80	Nov. 17, 80	48	Tgg			RB-60, Ridgecrest
AX290	N 991,310	E 260,620	3,425	Oct. 20, 80	Nov. 17, 80	18	Tgg			RB-60, near ridgecrest
AX291	N 991,265	E 260,700	3,380	Oct. 20, 80	Nov. 17, 80	57	Tgg			RB-60, steep slope
AX292	N 991,215	E 260,840	3,330	Oct. 20, 80	Nov. 17, 80	21	Tgg			RB-50, steep slope
AX293	N 991,165	E 260,850	3,295	Oct. 20, 80	Nov. 17, 80	73	Tgg			RB-50, W bank
AX294	N 991,140	E 260,950	3,297	Oct. 20, 80	Nov. 17, 80	53	Qal/Tgg			RE-50, alluvial terrace
AX295	N 991,140	E 261,050	3,320	Oct. 20, 80	Nov. 17, 80	66	Qal/Tgg			RB-50, terrace
AX296	N 991,140	E 261,150	3,321	Oct. 20, 80	Nov. 17, 80	66	Tgg			RB-50,
AX297	N 991,145	E 261,260	3,316	Oct. 20, 80	Nov. 17, 80	70	Tgg			RB-50,
AX298	N 991,145	E 261,350	3,312	Oct. 20, 80	Nov. 17, 80	79	Tgg			RB-48,
AX299	N 991,150	E 261,450	3,310	Oct. 20, 80	Nov. 17, 80	37	Tgg			RB-48
AX300	N 991,160	E 261,550	3,300	Oct. 20, 80	Nov. 17, 80	20	Tgg			RB-48
AX301	N 996,030	E 260,360	3,900	Oct. 8, 80	Nov. 10, 80	20	pCdb/pCdu			RB-27
AX302	N 995,960	E 260,440	3,895	Oct. 8, 80	Nov. 10, 80	23	pCdb/pCdu			RB-27
AX303	N 995,900	E 260,520	3,908	Oct. 8, 80	Nov. 10, 80		pCdb/pCdu			RB-27
AX304	N 995,870	E 260,620	3,908	Oct. 8, 80	Nov. 10, 80	3	pCdb/pCdu			RB-27
AX305	N 995,820	E 260,720	3,885	Oct. 8, 80	Nov. 10, 80	33	pCdb/pCdu			RB-27
AX306	N 995,770	E 260,820	3,868	Oct. 8, 80	Nov. 10, 80	29	pCdb/pCdu			RB-27
AX307	N 995,735	E 260,915	3,862	Oct. 8, 80	Nov. 10, 80	1	pCdb/pCdu			RB-27
AX308	N 997,900	E 260,330	4,188	Oct. 8, 80	Nov. 12, 80	4	pCdb			Host-1
AX309	N 998,000	E 260,330	4,210	Oct. 8, 80	Nov. 12, 80	9	pCdb			Cor Host-1 & 3
AX310	N 996,500	E 260,000	3,940	Oct. 8, 80	Nov. 10, 80	28	pCdb			Rb-21
AX311	N 996,420	E 260,030	3,935	Oct. 8, 80	Nov. 10, 80	12	pCdb			Rb-21
AX312	N 996,340	E 260,100	3,933	Oct. 8, 80	Nov. 10, 80	0	pCdb			Rb-21
AX313	N 996,250	E 260,160	39,25	Oct. 8, 80	Nov. 10, 80	14	pCdb			Rb-21
AX314	N 996,180	E 260,220	3,917	Oct. 8, 80	Nov. 10, 80	11	pCdb			Rb-22
AX315	N 996,090	E 260,270	3,909	Oct. 8, 80	Nov. 10, 80	14	pCdb			Rb-21
AX316	N 975,800	E 263,500	2,700.5	Oct. 10, 80	Nov. 10, 80	201	Tfg/Tlb	5071.33	37.25 CB	S End C HV-45, Bad Grav
AX317	N 975,800	E 263,200	2,709.0	Oct. 10, 80	Nov. 10, 80	92	Tfg/Tlb	5080.00	40.58 CB	Cor HV-43 HV-45
AX318	N 975,800	E 263,000	2,717	Oct. 10, 80	Nov. 10, 80	211	Tfg/Tlb	5080.33		HV-43
AX319	N 975,800	E 262,900	2,716.9	Oct. 10, 80	Nov. 10, 80	471	Tfg/Tlb	5082.00	40.25 CB	S End C HV-43
AX320	N 975,800	E 262,800	2,712	Oct. 10, 80	Nov. 10, 80	550	Tfg/Tlb	5080.33		HV-43
AX321	N 975,800	E 262,700	2,708	Oct. 10, 80	Nov. 10, 80	312	Tfg/Tlb	5080.00		HV-43
AX322	N 975,800	E 262,600	2,703.8	Oct. 10, 80	Nov. 10, 80	194	Tfg/Tlb	5080.33	39.97 CB	Cor HV-41, & HV43
AX323	N 975,800	E 262,500	2,699	Oct. 10, 80	Nov. 10, 80	173	Tfg/Tlb	5081.00		HV-41
AX324	N 997,700	E 260,330	4,155	Oct. 8, 80	Nov. 12, 80	0	pCdb			W End C Host-1

B. L. R. 1981
 10:30 AM
 P. L. R.

RADON, GRAVITY AND MAGNETIC SURVEY

RED BLUFF PROSPECT, T. 4 N., R. 14 E.; T. 5 N., R. 13 E. & R. 14 E. G&SFDLSM, Gila County, Arizona.

HOST VENTURES, INC., 26th. Floor, The Arizona Bank Building, 101 N. First Avenue, Phoenix, Arizona 85003, Telephone (602) 896-2473

HOST VENTURES LIMITED, Suite 2380 Guinness Tower, 1055 West Hastings Street, Vancouver, British Columbia, Canada V6E 2E9, Telephone (604) 681-1933

Detector	Latitude	Departure	Elevation	Date Planted	Date Retrieved	Exposure	Rock type	Magnetic Gammas	Gravity milligals	Legend
AX325	N 997,800	E 260,330	4,167	Oct. 8, 80	Nov. 12, 80	0	pCdb			Host-1
AX326	N 975,800	E 261,100	2,584.5	Oct. 10, 80	Nov. 10, 80	142	Tfg/tlb	5076.00	39.02 CB	S End C HV-37
AX327	N 975,800	E 261,200	2,600	Oct. 10, 80	Nov. 10, 80	286	Tfg/tlb	5080.67		HV-37
AX328	N 975,800	E 261,300	2,620	Oct. 10, 80	Nov. 10, 80	169	Tfg/tlb	5078.33		HV-37
AX329	N 975,800	E 261,400	2,636.3	Oct. 10, 80	Nov. 10, 80	218	Tfg/tlb	5077.00	38.87 CB	Cor HV-37 & HV-39
AX330	N 975,800	E 261,500	2,644	Oct. 10, 80	Nov. 10, 80	569	Tfg/tlb	5078.67		HV-39
AX331	N 975,800	E 261,600	2,651	Oct. 10, 80	Nov. 10, 80	260	Tfg/tlb	5077.67		Drill Hole HV-207
AX332	N 975,800	E 261,700	2,657.95	Oct. 10, 80	Nov. 10, 80	517	Tfg/tlb	5079.67	38.94 CB	S End C HV-39
AX333	N 997,000	E 261,880	4,050	Oct. 8, 80	Nov. 12, 80	24	pCdb			RB-30
AX334	N 997,130	E 261,730	4,050	Oct. 8, 80	Nov. 12, 80	9	pCdb			RB-30
AX335	N 997,180	E 261,660	4,060	Oct. 8, 80	Nov. 12, 80	4	pCdb			RB-30
AX336	N 997,300	E 261,600	4,075	Oct. 8, 80	Nov. 12, 80	2	pCdb			RB-30
AX337	N 997,350	E 261,550	4,085	Oct. 8, 80	Nov. 12, 80	8	pCdb			RB-30
AX338	N 997,400	E 261,480	4,080	Oct. 8, 80	Nov. 12, 80		pCdb			RB-30
AX339	N 997,400	E 261,430	4,100	Oct. 8, 80	Nov. 12, 80	5	pCdb			RB-30 & Host-1
AX340	N 975,800	E 262,400	2,694	Oct. 10, 80	Nov. 10, 80	276	Tfg/Tlb	5078.67		HV-41
AX341	N 975,800	E 262,300	2,688.9	Oct. 10, 80	Nov. 10, 80	157	Tfg/Tlb	5081.00	39.63 CB	S End C HV-41
AX342	N 975,800	E 262,200	2,685	Oct. 10, 80	Nov. 10, 80	320	Tfg/Tlb	5079.00		HV-41
AX343	N 975,800	E 262,100	2,680	Oct. 10, 80	Nov. 10, 80	182	Tfg/Tlb	5080.33		HV-41
AX344	N 975,800	E 262,000	2,674.0	Oct. 10, 80	Nov. 10, 80	63	Tfg/Tlb	5078.67	39.42 CB	S Cor HV-39 & HV-41
AX345	N 975,800	E 261,900	2,668	Oct. 10, 80	Nov. 10, 80	200	Tfg/Tlb	5078.00		HV-39
AX346	N 975,080	E 261,800	2,662	Oct. 10, 80	Nov. 10, 80	179	Tfg/Tlb	5078.33		HV-39
AX347	N 975,800	E 260,500		Oct. 10, 80	Nov. 10, 80	351	Tfg/Tlb			
AX348	N 975,800	E 260,800	2,553.1	Oct. 10, 80	Nov. 10, 80	103	Tfg/Tlb	5079.33	39.02 CB	SW Cor HV-37
AX349	N 975,800	E 260,900	2,563	Oct. 10, 80	Nov. 10, 80	134	Tfg/Tlb	5080.67		HV-37
AX350	N 975,800	E 261,000	2,575	Oct. 10, 80	Nov. 10, 80	91	Qal/Tlb	5079.33		HV-37
AX351	N 997,400	E 261,340	4,095	Oct. 8, 80	Nov. 12, 80	0	pCdb			Host-1 & RB-30
AX352	N 997,400	E 261,260	4,075	Oct. 8, 80	Nov. 12, 80	15	pCdb			Host-1 & RB-30
AX353	N 997,400	E 261,200	4,085	Oct. 8, 80	Nov. 12, 80	57	pCdb			Host-1 & RB-30
AX354	N 997,400	E 261,120	4,105	Oct. 8, 80	Nov. 12, 80	41	pCdb			Host-1 & RB-30
AX355	N 997,400	E 261,050	4,123	Oct. 8, 80	Nov. 12, 80	28	pCdb			Host-1 & RB-30
AX356	N 997,400	E 260,970	4,107	Oct. 8, 80	Nov. 12, 80	19	pCdb			Host-1 & RB-30
AX357	N 997,400	E 260,890	4,110	Oct. 8, 80	Nov. 12, 80	2	pCdb			Host-1 & RB-30
AX358	N 997,400	E 260,810	4,103	Oct. 8, 80	Nov. 12, 80	13	pCdb			Host-1 & RB-30
AX359	N 997,400	E 260,740	4,105	Oct. 8, 80	Nov. 12, 80	0	pCdb			Host-1 & RB-30
AX360	N 997,400	E 260,670	4,110	Oct. 8, 80	Nov. 12, 80	7	pCdb			Host-1 & RB-30

B. L. K. 1001
 J. C. A. 1001
 P. L. 1001

RADON, GRAVITY AND MAGNETIC SURVEY

RED BLUFF PROSPECT, T. 4 N., R. 14 E.; T. 5 N., R. 13 E. & R. 14 E. G&SBL511, Gila County, Arizona.

HOST VENTURES, INC., 26th. Floor, The Arizona Bank Building, 101 N. First Avenue, Phoenix, Arizona 85003, Telephone (602) 896-2473
 HOST VENTURES LIMITED, Suite 2380 Guinness Tower, 1055 West Hastings Street, Vancouver, British Columbia, Canada V6E 2E9, Telephone (604) 681-1933

Detector	Latitude		Departure	Elevation	Date	Date	Exposure	Rock type	Magnetic Gammas	Gravity milligals	Legend
					Planted	Retrieved					
AX361	N	997,400	E 260,610	4,115	Oct. 8, 80	Nov. 12, 80	11	pCdb			Host-1 & RB-30
AX362	N	997,400	E 260,490	4,100	Oct. 8, 80	Nov. 12, 80	1	pCdb			Host-1 & RB-30
AX363	N	997,400	E 260,550	4,110	Oct. 8, 80	Nov. 12, 80	19	pCdb			Host-1 & RB-30
AX364	N	997,400	E 260,410	4,090	Oct. 8, 80	Nov. 12, 80	21	pCdb			Host-1 & RB-30
AX365	N	997,600	E 260,340	4,135	Oct. 8, 80	Nov. 12, 80	20	pCdb			Host-1
AX366	N	997,400	E 260,340	4,085	Oct. 8, 80	Nov. 12, 80	6	pCdb			W Cor Host-1 & RB-30
AX367	N	997,500	E 260,340	4,110	Oct. 8, 80	Nov. 12, 80	11	pCdb			Host-1
AX368	N	998,100	E 260,340	4,240	Oct. 8, 80	Nov. 12, 80	21	pCdb			Host-2
AX369	N	998,200	E 260,340		Oct. 8, 80	Nov. 12, 80	14	pCdb			W Cor Host-2
AX370	N	998,300	E 260,340		Oct. 8, 80	Nov. 12, 80	26	pCdb			W End C Host-3
AX371	N	998,400	E 260,340		Oct. 8, 80	Nov. 12, 80	23	pCdb			Host-3
AX372	N	998,500	E 260,340		Oct. 8, 80	Nov. 12, 80	57	Qal/pCdb			Host-3
AX373	N	998,800	E 260,340		Oct. 8, 80	Nov. 12, 80	96	Qal/pCdb			Host-5
AX374	N	998,700	E 260,340		Oct. 8, 80	Nov. 12, 80	245	Qal/pCdb			Host-5
AX375	N	998,600	E 260,340		Oct. 8, 80	Nov. 12, 80	141	Qal/pCdb			Cor Host-3 & 5
AX376	N	995,670	E 261,000	3,857	Oct. 8, 80	Nov. 10, 80	11	pCdb/pCdu			RB-27
AX377	N	995,635	E 261,070	3,836	Oct. 8, 80	Nov. 10, 80	8	pCdb/pCdu			RB-27
AX378	N	995,600	E 261,140	3,831	Oct. 8, 80	Nov. 10, 80	36	pCdb/pCdu			RB-28
AX379	N	995,560	E 261,220	3,820	Oct. 8, 80	Nov. 10, 80	16	pCdb/pCdu			RB-28
AX380	N	995,525	E 261,280	3,815	Oct. 8, 80	Nov. 10, 80	19	pCdb/pCdu			RB-28
AX381	N	995,490	E 261,360	3,807	Oct. 8, 80	Nov. 10, 80	23	pCdb/pCdu			RB-28
AX382	N	995,450	E 261,430	3,815	Oct. 8, 80	Nov. 10, 80	21	pCdb/pCdu			RB-28
AX383	N	995,410	E 261,500	3,815	Oct. 8, 80	Nov. 10, 80	16	pCdb/pCdu			RB-28
AX384	N	995,350	E 261,550	3,807	Oct. 8, 80	Nov. 10, 80	16	pCdb/pCdu			RB-28
AX385	N	995,300	E 261,590	3,800	Oct. 8, 80	Nov. 10, 80	38	pCdb/pCdu			RB-28
AX386	N	995,220	E 261,650	3,790	Oct. 8, 80	Nov. 10, 80	12	pCdb/pCdu			RB-28
AX387	N	995,160	E 261,700	3,780	Oct. 8, 80	Nov. 10, 80	15	pCdb/pCdu			RB-28
AX388	N	995,090	E 261,740	3,773	Oct. 8, 80	Nov. 10, 80	7	pCdb/pCdu			RB-28
AX389	N	995,030	E 261,800	3,767	Oct. 8, 80	Nov. 10, 80	17	pCdb/pCdu			RB-28
AX390	N	994,960	E 261,840	3,749	Oct. 8, 80	Nov. 10, 80	54	pCdb/pCdu			RB-29
AX391	N	994,890	E 261,885	3,742	Oct. 8, 80	Nov. 10, 80	55	pCdb/pCdu			RB-29 & RB-34
AX392	N	994,820	E 261,950	3,760	Oct. 8, 80	Nov. 10, 80	51	pCdb/pCdu			RB-34
AX393	N	994,750	E 262,000	3,760	Oct. 8, 80	Nov. 10, 80	33	pCdb/pCdu			RB-34
AX394	N	980,300	E 262,700	2,877	Oct. 7, 80	Nov. 6, 80	591	Qls/pCdu			IV-30 & IV-31
AX395	N	980,300	E 262,500	2,828	Oct. 7, 80	Nov. 6, 80	178	pCd			IV-28 & IV-29, dip slope
AX396	N	980,300	E 262,400	2,890	Oct. 7, 80	Nov. 6, 80	181	pCd			IV-28 & IV-29, dip slope

B. L. K. 1501
 1003 A.M.
 PL.

RATION, GRAVITY AND MAGNETIC SURVEY

RED BLUFF PROSPECT, T. 4 N., R. 14 E.; T. 5 N., R. 13 E. & R. 14 E. G&SRBLSH, Gila County, Arizona.

HOST VENTURES, INC., 26th. Floor, The Arizona Bank Building, 101 N. First Avenue, Phoenix, Arizona 85003, Telephone (602) 896-2473
 HOST VENTURES LIMITED, Suite 2380 Guinness Tower, 1055 West Hastings Street, Vancouver, British Columbia, Canada V6E 2E9, Telephone (604) 681-1933

Detector	Latitude	Departure	Elevation	Date Planted	Date Retrieved	Exposure	Rock type	Magnetic Gammas	Gravity milligals	Legend
AX433	N 977,300	E 262,600	2,690.8	Nov. 18, 80	Dec. 19, 80	352	Tqg			Cor HV-40,41,42,43
AX434	N 977,300	E 262,700	2,707	Nov. 18, 80	Dec. 19, 80	311	Tqg			IV-42,43
AX435	N 977,300	E 262,800	2,724	Nov. 18, 80	Dec. 19, 80	304	Qls/Tqg			IV-42,43
AX436	N 977,300	E 262,900	2,740.5	Nov. 18, 80	Dec. 19, 80	254	Qls			Cor HV-42,43
AX437	N 977,300	E 263,000	2,769	Nov. 18, 80	Dec. 19, 80	217	Qls			IV-42,43
AX438	N 977,300	E 263,100	2,797	Nov. 18, 80	Dec. 19, 80	266	Qls			IV-42,43
AX439	N 977,300	E 263,200	2,825.0	Nov. 18, 80	Dec. 19, 80	311	Qls			Cor HV-42,43,44,45
AX440	N 977,300	E 263,280	2,834	Nov. 18, 80	Dec. 19, 80	213	Qls			Cor HV-44,45
AX441	N 977,300	E 263,350	2,842	Nov. 18, 80	Dec. 19, 80	245	Qls			IV-44,45
AX442	N 978,800	E 264,400	3,020.2	Nov. 18, 80	Dec. 19, 80	315	Tqg			IV-35,46
AX443	N 978,800	E 264,300	3,031	Nov. 18, 80	Dec. 19, 80	479	pCdu?			IV-35,46
AX444	N 978,800	E 264,200	3,043	Nov. 18, 80	Dec. 19, 80	139	Tqg			Cor HV-35,46
AX445	N 978,800	E 264,100	3,053.6	Nov. 18, 80	Dec. 19, 80	114	Tqg			IV-35,46
AX446	N 978,800	E 263,970	3,073.6	Nov. 18, 80	Dec. 19, 80	125	Tqg			IV-35,46, TP-V'
AX447	N 978,800	E 263,900	3,068	Nov. 18, 80	Dec. 19, 80	162	Tqg			IV-35,46
AX448	N 978,800	E 263,800	3,060.8	Nov. 18, 80	Dec. 19, 80	185	Tqg			Cor HV-33,35,44,46
AX449	N 978,800	E 263,700	3,043	Nov. 18, 80	Dec. 19, 80	284	Tqg/pCdu			IV-33,44
AX450	N 978,800	E 263,600	3,025	Nov. 18, 80	Dec. 19, 80	264	PCdu			IV-33,44
AX451	N 980,300	E 264,400	3,013.2	Nov. 17, 80	Dec. 19, 80	55	Tqg			Cor HV-34,35
AX452	N 980,300	E 264,290	3,023.84	Nov. 17, 80	Dec. 19, 80	75	Tqg			IV-34,35
AX453	N 980,300	E 264,200	3,016	Nov. 17, 80	Dec. 19, 80	179	Tqg			IV-34,35
AX454	N 980,300	E 264,100	3,008.1	Nov. 17, 80	Dec. 19, 80	172	Tqg			End C HV-34,35
AX455	N 980,300	E 264,000	2,991	Nov. 17, 80	Dec. 19, 80	122	Tqg			IV-34,35
AX456	N 980,300	E 263,900	2,975	Nov. 17, 80	Dec. 19, 80	61	Tqg			IV-34,35
AX457	N 980,300	E 263,800	2,957.8	Nov. 17, 80	Dec. 19, 80	106	Tqg			Cor HV-32,33,34,35
AX458	N 980,300	E 263,700	2,935	Nov. 17, 80	Dec. 19, 80	83	Tqg			IV-32,33
AX459	N 980,300	E 263,600	2,912	Nov. 17, 80	Dec. 19, 80	61	Tqg			IV-32,33
AX460	N 980,300	E 263,400	2,877	Nov. 17, 80	Dec. 19, 80	64	Tqg			IV-32,33
AX461	N 980,300	E 263,500	2,809.6	Nov. 17, 80	Dec. 19, 80	72	Tqg			IV-32,33
AX462	N 980,300	E 261,900	2,748	Nov. 18, 80	Dec. 19, 80	150	Tlb			IV-26,27
AX463	N 980,300	E 262,200	2,766	Nov. 18, 80	Dec. 19, 80	91	Tlb			IV-28,29
AX464	N 980,300	E 262,100	2,766	Nov. 18, 80	Dec. 19, 80	137	Tlb			IV-26,27
AX465	N 980,300	E 262,000	2,765.9	Nov. 18, 80	Dec. 19, 80	85	Tlb			Cor HV-26,27,28,29
AX466	N 981,800	E 263,500	3,053.7	Nov. 17, 80	Dec. 19, 80	93	Tqg	5083.33	42.95 CB	End C HV-23,32
AX467	N 981,800	E 263,600	3,057	Nov. 17, 80	Dec. 19, 80	112	Tqg	5088.33		IV-23,32
AX468	N 981,800	E 263,700	3,069.78	Nov. 17, 80	Dec. 19, 80	193	Tqg	5086.00		IV-23,32, TP 'H'

B. M. ...
 1000 P 1501
 1000 P 1501
 1000 P 1501
 1000 P 1501

RADON, GRAVITY AND MAGNETIC SURVEY

RED BLUFF PROSPECT, T. 4 N., R. 14 E.; T. 5 N., R. 13 E. & R. 14 E. G&SRBLSH, Gila County, Arizona.

HOST VENTURES, INC., 26th. Floor, The Arizona Bank Building, 101 N. First Avenue, Phoenix, Arizona 85003, Telephone (602) 896-2473
 HOST VENTURES LIMITED, Suite 2380 Guinness Tower, 1055 West Hastings Street, Vancouver, British Columbia, Canada V6E 2E9, Telephone (604) 681-1933

Detector	Latitude	Departure	Elevation	Date Planted	Date Retrieved	Exposure	Rock type	Magnetic Gammas	Gravity milligals	Legend
AX469	N 981,800	E 263,800	3,062.8	Nov. 17, 80	Dec. 19, 80	257	pCdu	5082.67	43.13 CB	Cor HV-23,32,34
AX470	N 981,800	E 263,920	3,050	Nov. 17, 80	Dec. 19, 80	183	pCdu	5083.67		HV-34
AX471	N 981,800	E 264,020	3,037.43	Nov. 17, 80	Dec. 19, 80	228	pCdu	5086.00		HV-34, PT 'N'
AX472	N 981,800	E 264,100	2,998.2	Nov. 17, 80	Dec. 19, 80	200	pCdu	5089.33	43.31 CB	N End E HV-34
AX473	N 981,800	E 264,200	2,994	Nov. 17, 80	Dec. 19, 80	387	Qal/pCdu	5089.33		HV-34
AX474	N 981,800	E 264,300	2,989	Nov. 17, 80	Dec. 19, 80	226	Qal/pCdu	5098.67		HV-34
AX475	N 981,800	E 264,400	2,984.6	Nov. 17, 80	Dec. 19, 80	188	pCdu	5104.33	43.95 CB	NE Cor HV-34
AX476	N 977,300	E 260,800	2,576.1	Nov. 18, 80	Dec. 19, 80	200				Cor HV-36,37
AX477	N 977,300	E 260,900	2,578	Nov. 18, 80	Dec. 19, 80	485				HV-36,37
AX478	N 977,300	E 261,000	2,580	Nov. 18, 80	Dec. 19, 80	214				HV-36,37
AX479	N 977,300	E 261,100	2,582.6	Nov. 18, 80	Dec. 19, 80	194				HV-36,37
AX480	N 977,300	E 261,200	2,590	Nov. 18, 80	Dec. 19, 80	254				HV-36,37
AX481	N 977,300	E 261,300	2,597	Nov. 18, 80	Dec. 19, 80	148				HV-36,37
AX482	N 977,300	E 261,400	2,603.9	Nov. 18, 80	Dec. 19, 80	152	Qal			Cor HV-36,37,38,39
AX483	N 977,300	E 261,500	2,610	Nov. 18, 80	Dec. 19, 80	187	Qal/T1b			HV-38,39
AX484	N 977,300	E 261,600	2,616	Nov. 18, 80	Dec. 19, 80	230	Qal/T1b			HV-38,39
AX485	N 977,300	E 261,700	2,621.8	Nov. 18, 80	Dec. 19, 80	162	Qal/T1b			End C HV-38,39
AX486	N 977,300	E 261,800	2,628	Nov. 18, 80	Dec. 19, 80	248	Qal/Ttg			Cor HV-36,37,38,39
AX487	N 978,800	E 263,500	3,007.6	Nov. 18, 80	Dec. 19, 80	191	pCdu			End C HV-33,34
AX488	N 978,800	E 263,340	2,984.7	Nov. 18, 80	Dec. 19, 80	225	pCdu			HV-33,44
AX489	N 978,800	E 263,200	2,953.2	Nov. 18, 80	Dec. 19, 80	155	pCdu			HV-33,44
AX490	N 978,800	E 263,100	2,916	Nov. 18, 80	Dec. 19, 80	284	pCdu			HV-31,42
AX491	N 978,800	E 263,000	2,880	Nov. 18, 80	Dec. 19, 80	250	pCdu			HV-31,42
AX492	N 978,800	E 262,900	2,842.8	Nov. 18, 80	Dec. 19, 80	181	pCdu			HV-31,42
AX493	N 978,800	E 262,800	2,801	Nov. 18, 80	Dec. 19, 80	349	pCdu			HV-31,42
AX494	N 978,800	E 262,700	2,760	Nov. 18, 80	Dec. 19, 80	545	pCdu			HV-31,42
AX495	N 978,800	E 262,600	2,718.0	Nov. 18, 80	Dec. 19, 80	341	Qtg/T1b			Cor HV-29,31,40,42
AX496	N 978,800	E 262,500	2,712	Nov. 18, 80	Dec. 19, 80	295	Qtg/T1b			HV-29,40
AX497	N 978,800	E 262,400	2,706	Nov. 18, 80	Dec. 19, 80	297	Qtg/T1b			HV-29,40
AX498	N 978,800	E 262,300	2,699.5	Nov. 18, 80	Dec. 19, 80	295	Qtg/T1b			HV-29,40
AX499	N 978,800	E 262,200	2,698	Nov. 18, 80	Dec. 19, 80	340	T1b			HV-29,40
AX500	N 978,800	E 262,100	2,697	Nov. 18, 80	Dec. 19, 80	379	T1b			HV-29,40
AX501	N 996,860	E 262,990	4,140	Dec. 6, 80	Jan. 7, 81	38	pCdb			Host-2,
AX502	N 996,830	E 263,100	4,135	Dec. 6, 80	Jan. 7, 81	15	pCdb			Host-2,
AX503	N 996,770	E 263,210	4,130	Dec. 6, 80	Jan. 7, 81	35	pCdb			Host-2,
AX504	N 996,970	E 263,260	4,125	Dec. 6, 80	Jan. 7, 81	17	pCdb			Host-2,

B.L. K. 1001
 1001
 PL. 1001

RADON, GRAVITY AND MAGNETIC SURVEY

RJD BLUFF PROSPECT, T. 4 N., R. 14 E.; T. 5 N., R. 13 E. & R. 14 E. GASTBLUFF, Gila County, Arizona.

HOST VENTURES, INC., 26th. Floor, The Arizona Bank Building, 101 N. First Avenue, Phoenix, Arizona 85003, Telephone (602) 896-2473
 HOST VENTURES LIMITED, Suite 2380 Guinness Tower, 1055 West Hastings Street, Vancouver, British Columbia, Canada V6E 2E9, Telephone (604) 681-1933

Detector	Latitude	Departure	Elevation	Date Planted	Date Retrieved	Exposure	Rock type	Magnetic Gammas	Gravity milligals	Legend
AX505	N 997,030	E 263,230	4,115	Dec. 6, 80	Jan. 7, 81	35	Qls/pCdb			RB-30, draw
AX506	N 997,050	E 263,740	4,150	Dec. 6, 80	Jan. 7, 81	23	pCdb			T.S.-1, Wym-1, cairn
AX507	N 996,980	E 263,300	4,140	Dec. 6, 80	Jan. 7, 81	52	Qls			RB-30
AX508	N 997,010	E 263,400	4,160	Dec. 6, 80	Jan. 7, 81	60	pCdb seg.			Wym-1, serpentine
AX509	N 997,030	E 263,500	4,155	Dec. 6, 80	Jan. 7, 81	74	pCdb			Wym-1
AX510	N 997,050	E 263,600	4,155	Dec. 6, 80	Jan. 7, 81	19	pCdb			T.S.-1, Wym-1
AX511	N 997,000	E 263,780	4,135	Dec. 6, 80	Jan. 7, 81	20	pCdb			Wym-1
AX512	N 997,020	E 263,885	4,160	Dec. 6, 80	Jan. 7, 81	18	pCdb			Wym-1, W of road
AX513	N 997,010	E 263,990	4,130	Dec. 6, 80	Jan. 7, 81	33	pCdb			Wym-1, ridge top
AX514	N 976,460	E 262,870	2,700	Jan. 14, 81	Feb. 12, 81	76	Qal/Tlb			HV-43, Wash bot.
AX515	N 976,460	E 262,970	2,710	Jan. 14, 81	Feb. 12, 81	34	Qal/Tlb			HV-43, Wash terrace
AX516	N 976,460	E 263,070	2,730	Jan. 14, 81	Feb. 12, 81	146	Qal/Tlb			HV-43, Wash terrace
AX517	N 995,850	E 262,880	3,910	Jan. 7, 81	Feb. 10, 81	21	pCdb			RB-32, Fe stain
AX518	N 995,860	E 262,780	3,915	Jan. 7, 81	Feb. 10, 81	51	pCdb dyke			RB-32
AX519	N 995,960	E 262,785	3,925	Jan. 7, 81	Feb. 10, 81	46	pCdb dyke			RB-32
AX520	N 996,050	E 262,795	3,935	Jan. 7, 81	Feb. 10, 81	16	pCdb			RB-32
AX521	N 996,145	E 262,820	3,940	Jan. 7, 81	Feb. 10, 81	15	pCdb			RB-32
AX522	N 996,230	E 262,870	3,942	Jan. 7, 81	Feb. 10, 81	1	pCdb			RB-32
AX523	N 997,570	E 263,330	4,285	Dec. 29, 80	Jan. 31, 81	3	pCdb T.S.			E End C Host-2
AX524	N 997,270	E 263,330	4,195	Dec. 29, 80	Jan. 31, 81	32	pCdb T.S.			SE Cor Host-2
AX525	N 996,880	E 262,870	4,150	Dec. 6, 80	Jan. 7, 81	21	pCdb			RB-31
AX526	N 980,400	E 262,600		Feb. 11, 81	, 81	401	pCdu			HV-28,30
AX527	N 980,200	E 262,400		Feb. 11, 81	, 81	375	pCdu			HV-29
AX528	N 980,100	E 262,400		Feb. 11, 81	, 81	221	pCdu			HV-29
AX529	N 980,100	E 262,500		Feb. 11, 81	, 81	231	pCdu			HV-29
AX530	N 980,100	E 262,600		Feb. 11, 81	, 81	139	pCdu			HV-29,31
AX531	N 980,100	E 262,700		Feb. 11, 81	, 81	283	pCdu			HV-31
AX532	N 980,100	E 262,800		Feb. 11, 81	, 81	348	pCdu			HV-31
AX533	N 980,100	E 263,100		Feb. 11, 81	, 81	135	pCdu			HV-31
AX534	N 980,100	E 263,000		Feb. 11, 81	, 81	183	pCdu			HV-31
AX535	N 980,100	E 262,900		Feb. 11, 81	, 81	412	pCdu			HV-31
AX536	N 975,500	E 261,700		Feb. 11, 81	, 81	314	Tfg/Tlb			HV-66
AX537	N 975,500	E 262,000		Feb. 11, 81	, 81	---	Tfg/Tlb			HV-66,68
AX538	N 975,500	E 262,300		Feb. 11, 81	, 81	451	Tfg/Tlb			HV-68
AX539	N 975,200	E 262,300		Feb. 11, 81	, 81	373	Tfg/Tlb			HV-68
AX540	N 975,200	E 262,600		Feb. 11, 81	, 81	423	Tfg/Tlb			HV-68,70

B. L. Ruck
 10:30 A.M.
 P.L.

RADON, GRAVITY AND MAGNETIC SURVEY

RED BLUFF PROSPECT, T. 4 N., R. 14 E.; T. 5 N., R. 13 E. & R. 14 E. G&SRBL\$M, Gila County, Arizona.

HOST VENTURES, INC., 26th. Floor, The Arizona Bank Building, 101 N. First Avenue, Phoenix, Arizona 85003, Telephone (602) 896-2473
 HOST VENTURES LIMITED, Suite 2380 Guinness Tower, 1055 West Hastings Street, Vancouver, British Columbia, Canada V6E 2E9, Telephone (604) 681-1933

Detector	Latitude	Departure	Elevation	Date Planted	Date Retrieved	Exposure	Rock type	Magnetic Gammas	Gravity milligals	Legend
AX541	N 975,500	E 262,600		Feb. 11, 81	Mar. 18, 81	309	Tfg/Tlb			HV-68,70
AX542	N 975,500	E 262,900		Feb. 11, 81	Mar. 18, 81	351	Tfg/Tlb			HV-70
AX543	N 975,800	E 260,200		Feb. 11, 81	Mar. 18, 81	237	Tfg/Tlb			Cor HV-53,55,60,62
AX544	N 975,800	E 260,300		Feb. 11, 81	Mar. 18, 81	285	Tfg/Tlb			HV-55,62
AX545	N 975,800	E 260,400		Feb. 11, 81	Mar. 18, 81	137	Tfg/Tlb			HV-55,62
AX546	N 975,800	E 260,600		Feb. 11, 81	Mar. 18, 81	177	Tfg/Tlb			HV-55,62
AX547	N 975,800	E 260,700		Feb. 11, 81	Mar. 18, 81	119	Tfg/Tlb			HV-55,62
AX548	N 975,500	E 260,800		Feb. 11, 81	Mar. 18, 81	94	Tfg/Tlb			HV-62,64
AX549	N 976,100	E 260,800		Feb. 11, 81	Mar. 18, 81	268	Tfg/Tlb			HV-37,55
AX550	N 976,100	E 261,100		Feb. 11, 81	Mar. 18, 81	164	Tfg/Tlb			HV-37
AX551	N 997,000	E 261,960	4085	Jan. 31, 81	Mar. 15, 81	16	pCdb			RB-30
AX552	N 997,000	E 262,070	4075	Jan. 31, 81	Mar. 15, 81	0	pCdb			RB-30
AX553	N 996,920	E 262,150	4090	Jan. 31, 81	Mar. 15, 81	4	pCdb			RB-30
AX554	N 996,840	E 262,230	4130	Jan. 31, 81	Mar. 15, 81	0	pCdb			RB-30
AX555	N 998,360	E 263,330		Jan. 31, 81	Mar. 15, 81	19	pCdb			E End C Host 4
AX556	N 998,500	E 262,230		Jan. 31, 81	Mar. 15, 81	20	pCdb			W Cor TS-3,4
AX557	N 998,060	E 263,330		Jan. 31, 81	Mar. 15, 81	9	pCdb			SE Cor Host 4
AX558	N 976,470	E 263,130		Jan. 14, 81	Feb. 12, 81	118	Qal/Tlb			HV-43, wash flat
AX559	N 976,470	E 263,230		Jan. 14, 81	Feb. 12, 81	153	Tqg/Tlb			HV-45, base of slope
AX560	N 976,470	E 263,230		Jan. 14, 81	Feb. 12, 81	91	Tfg/Tlb			HV-45, mesa edge
AX561	N 976,470	E 263,430		Jan. 14, 81	Feb. 12, 81	72	Tqls/Tlb			HV-45
AX562	N 975,960	E 263,450		Jan. 14, 81	Feb. 12, 81	241	Tfg/Tlb			HV-45
AX563	N 975,960	E 263,350		Jan. 14, 81	Feb. 12, 81	416	Tfg/Tlb			HV-45
AX564	N 975,960	E 263,250		Jan. 14, 81	Feb. 12, 81	437	Tfg/Tlb			HV-45
AX565	N 975,960	E 262,950		Jan. 14, 81	Feb. 12, 81	245	Tfg/Tlb			HV-43
AX566	N 973,880	E 259,600	2,540	Jan. 9, 81	Feb. 9, 81	675	Tfg/Tlb			HV-61
AX567	N 974,020	E 259,760	2,545	Jan. 9, 81	Feb. 9, 81	443	Tfg/Tlb			HV-61
AX568	N 974,140	E 259,900	2,550	Jan. 9, 81	Feb. 9, 81	79	Tfg/Tlb			HV-61
AX569	N 974,300	E 260,050	2,560	Jan. 9, 81	Feb. 9, 81	79	Tfg/Tlb			HV-60,61
AX570	N 974,450	E 260,200	2,570	Jan. 9, 81	Feb. 9, 81	84	Tfg/Tlb			HV-60,62
AX571	N 974,590	E 260,340	2,580	Jan. 9, 81	Feb. 9, 81	89	Tfg/Tlb			HV-62
AX572	N 974,720	E 260,480	2,585	Jan. 9, 81	Feb. 9, 81	121	Tfg/Tlb			HV-62
AX573	N 974,870	E 260,620	2,590	Jan. 9, 81	Feb. 9, 81	183	Tfg/Tlb			HV-62
AX574	N 974,980	E 260,770	2,595	Jan. 9, 81	Feb. 9, 81	124	Tfg/Tlb			HV-62
AX575	N 975,130	E 260,920	2,605	Jan. 9, 81	Feb. 9, 81	194	Tfg/Tlb			HV-64
AX576	N 975,280	E 261,010	2,610	Jan. 6, 81	Feb. 9, 81	145	Tfg/Tlb			HV-64

B. L. Kuck
 10:30 A.M.
 P.I.

FALON, GRAVITY AND MAGNETIC SURVEY

RED BLUFF PROSPECT, T. 4 N., R. 14 E.; T. 5 N., R. 13 E. & R. 14 E. GASHAGU, Gila County, Arizona.

HOST VENTURES, INC., 26th. Floor, The Arizona Bank Building, 101 N. First Avenue, Phoenix, Arizona 85003, Telephone (602) 896-2473

HOST VENTURES LIMITED, Suite 2380 Guinness Tower, 1055 West Hastings Street, Vancouver, British Columbia, Canada V6E 2E9, Telephone (604) 681-1933

Detector	Latitude	Departure	Elevation	Date		Exposure	Rock type	Magnetic Gauss	Gravity milligals	Legend
				Planted	Retrieved					
AX577	N 975,430	E 261,160	2,615	Jan. 6, 81	Feb. 9, 81	321	Tfg/Tlb			HV-64
AX578	N 975,570	E 261,290	2,625	Jan. 6, 81	Feb. 9, 81	210	Tfg/Tlb			HV-64
AX579	N 975,660	E 261,450	2,630	Jan. 6, 81	Feb. 9, 81	341	Tfg/Tlb			HV-66
AX580	N 975,960	E 263,050	2,725	Jan. 6, 81	Feb. 9, 81	383	Tfg/Tlb			HV-43
AX581	N 976,340	E 263,660	2,790	Jan. 6, 81	Feb. 9, 81	279	Tfg/Tlb			HV-45
AX582	N 976,465	E 263,565	2,791.3	Jan. 6, 81	Feb. 9, 81	183	Tfg/Tlb			HV-45
AX583	N 976,560	E 262,240	2,700	Jan. 6, 81	Feb. 9, 81	131	Tfg/Tlb			HV-41
AX584	N 976,265	E 262,060		Jan. 6, 81	Feb. 9, 81	308	Tfg/Tlb			HV-41
AX585	N 976,110	E 261,900		Jan. 6, 81	Feb. 9, 81	489	Tfg/Tlb			HV-39
AX586	N 975,960	E 261,755	2,665	Jan. 6, 81	Feb. 9, 81	286	Tfg/Tlb			HV-39
AX587	N 996,710	E 262,440	4,140	Dec. 29, 80	Jan. 31, 81	19	pCdb			RE-31
AX588	N 996,740	E 262,540	4,155	Dec. 29, 80	Jan. 31, 81	0	pCdb			RE-31
AX589	N 996,760	E 262,640	4,150	Dec. 29, 80	Jan. 31, 81	12	pCdb			RE-31
AX590	N 996,790	E 262,760	4,130	Dec. 29, 80	Jan. 31, 81	5	pCdb			RE-31
AX591	N 997,240	E 263,340	4,200	Dec. 29, 80	Jan. 31, 81	114	gal/pCdb			SW Cor TS-1
AX592	N 995,690	E 262,680	3,815	Dec. 6, 80	Jan. 7, 81	55	pCdb			RE-9, W side Warm Creek
AX593	N 995,770	E 262,630	3,835	Dec. 6, 80	Jan. 7, 81	28	pCdb			RE-9, E side Gully
AX594	N 995,780	E 262,540	3,860	Dec. 6, 80	Jan. 7, 81	44	pCdb			RE-9, W side Gully
AX595	N 995,730	E 262,430	3,850	Dec. 6, 80	Jan. 7, 81	66	pCdb dyke			RE-34
AX596	N 995,780	E 262,330	3,855	Dec. 6, 80	Jan. 7, 81	13	pCdb			RE-34, W of dyke
AX597	N 995,820	E 262,250	3,855	Dec. 6, 80	Jan. 7, 81	28	pCdb			RE-34 near dyke
AX598	N 995,830	E 262,160	3,850	Dec. 6, 80	Jan. 7, 81	27	pCdb			RE-32
AX599	N 995,860	E 262,050	3,860	Dec. 6, 80	Jan. 7, 81	23	pCdb			RE-32
AX600	N 995,870	E 261,950	3,855	Dec. 6, 80	Jan. 7, 81	18	pCdb			RE-32, 100' E of gate
AX601	N 975,865	E 264,180		Nov. 20, 80	Dec. 19, 80	206	pOnl fault			HV-47, hanging wall
AX602	N 975,800	E 264,400	2,946.0	Nov. 20, 80	Dec. 19, 80	171	pOnl fault	5069.33	42.15 CB	SE Cor HV-47
AX603	N 975,800	E 264,300	2,920	Nov. 20, 80	Dec. 19, 80	213	pOnl	5070.67		HV-47,74
AX604	N 975,800	E 264,200	2,870	Nov. 20, 80	Dec. 19, 80	163	Gal/pOnl	5071.33		HV-47,74
AX605	N 975,800	E 264,100	2,835.1	Nov. 20, 80	Dec. 19, 80	67	pOnl breccia	5071.00	41.93 CB	S End C HV-47, cemented
AX606	N 975,800	E 264,000	2,815	Nov. 20, 80	Dec. 19, 80	138	Tfg mc pOnl	5071.67		HV-47,74
AX607	N 975,800	E 263,900	2,800	Nov. 20, 80	Dec. 19, 80	128	Tfg mc pOnl	5070		HV-47,74
AX608	N 975,800	E 263,800	2,758.7	Nov. 20, 80	Dec. 19, 80	104	Tfg mc pOnl	5071.67	42.04 CB	Cor HV-45,47,72,74
AX609	N 975,800	E 263,700	2,740	Nov. 20, 80	Dec. 19, 80	91	Tfg mc pOnl	5071.33		HV-45,72
AX610	N 975,800	E 263,600	2,720	Nov. 20, 80	Dec. 19, 80	104	Tfg/Tlb	5069.33		HV-45,72
AX611	N 975,800	E 263,400	2,705	Nov. 20, 80	Dec. 19, 80	171	Tfg/Tlb	5076.33		HV-45,72, contact
AX612	N 975,800	E 263,300	2,705	Nov. 20, 80	Dec. 19, 80	432	Tfg/Tlb	5075.00		HV-45,72

NOV 27 1981

10:30 AM

BUREAU OF LAND MANAGEMENT

PACON, GRAVITY AND MAGNETIC SURVEY

RID BLUFF PROSPECT, T. 4 N., R. 14 E.; T. 5 N., R. 13 E. & R. 14 E. G&SRBL54, Gila County, Arizona.

HOST VENTURES, INC., 26th. Floor, The Arizona Bank Building, 101 N. First Avenue, Phoenix, Arizona 85003, Telephone (602) 896-2473

HOST VENTURES LIMITED, Suite 2380 Guinness Tower, 1055 West Hastings Street, Vancouver, British Columbia, Canada V6E 2E9, Telephone (604) 681-1933

Detector	Latitude	Departure	Elevation	Date Planted	Date Retrieved	Exposure	Rock type	Magnetic Gammas	Gravity milligals	Legend
AX649	N 979,240	E 262,590		Nov. 21, 80	Dec. 19, 80	232	Qal/Qls			IV-29, wash bottom
AX650	N 979,140	E 262,630		Nov. 21, 80	Dec. 19, 80	195	Qls			IV-31
AX651	N 983,300	E 261,900	2,842	Nov. 20, 80	Dec. 22, 80	312	Qal	5083.33		IV-16,17
AX652	N 983,300	E 261,800	2,836	Nov. 20, 80	Dec. 22, 80	303	Qal	5086.00		IV-16,17
AX653	N 983,300	E 261,700	2,830.46	Nov. 20, 80	Dec. 22, 80	383	Qal	5089.00	43.35 CB	End C IV-16,17
AX654	N 983,300	E 261,600	2,824	Nov. 20, 80	Dec. 22, 80	495	Qal	5083.33		IV-16,17
AX655	N 983,300	E 261,500	2,817	Nov. 20, 80	Dec. 22, 80	350	Qal	5086.00		IV-16,17
AX656	N 983,300	E 261,400	2,810.6	Nov. 20, 80	Dec. 22, 80	408	Qal	5091.00	43.65 CB	Cor IV-14,15,16,17
AX657	N 983,300	E 261,300	2,805	Nov. 20, 80	Dec. 22, 80	533	Qal	5094.00		IV-14,15
AX658	N 983,300	E 261,200	2,799	Nov. 20, 80	Dec. 22, 80	372	Qal	5092.33		IV-14,15
AX659	N 983,300	E 261,100	2,792.8	Nov. 20, 80	Dec. 22, 80	271	Qal	5095.00	43.76 CB	End C IV-14,15
AX660	N 983,300	E 261,000	2,790	Nov. 20, 80	Dec. 22, 80	333	Qal	5091.67		IV-14,15
AX661	N 983,300	E 260,900	2,787	Nov. 20, 80	Dec. 22, 80	243	Qal	5087.00		IV-14,15
AX662	N 983,300	E 260,800	2,783.7	Nov. 20, 80	Dec. 22, 80	95	Qal	5090.00	43.95 CB	Cor IV-14,15
AX663	N 983,300	E 263,200	2,986.0	Nov. 20, 80	Dec. 22, 80	258	pCmb	5083.00	43.39 CB	Cor IV-20,21,22,23
AX664	N 983,300	E 263,160	2,991.79	Nov. 20, 80	Dec. 22, 80	301	pCmb			IV-20,21, TP 'L'
	N 983,300	E 263,100	2,985	Nov. 20, 80	Dec. 22, 80		pCmb	5076.67		IV-20,21
AX665	N 983,300	E 263,000	2,975	Nov. 20, 80	Dec. 22, 80	681	pCmb	5074.67		IV-20,21
AX666	N 983,300	E 262,900	2,963.8	Nov. 20, 80	Dec. 22, 80	154	pCmb	5071.33	43.25 CB	End C IV-20,21
AX667	N 983,300	E 262,800	2,947	Nov. 20, 80	Dec. 22, 80	207	pCmb	5072.00		IV-20,21
AX668	N 983,300	E 262,700	2,930	Nov. 20, 80	Dec. 22, 80	161	pCmb	5069.33		IV-20,21
AX669	N 983,300	E 262,600	2,913.4	Nov. 20, 80	Dec. 22, 80	15	pCmb	5069.67	43.25 CB	Cor IV-18,19,20,21
AX670	N 983,300	E 262,500	2,895	Nov. 20, 80	Dec. 22, 80	36	pCmb	5072.67		IV-18,19
AX671	N 983,300	E 262,400	2,877	Nov. 20, 80	Dec. 22, 80	118	pCmb	5070.33		IV-18,19
AX672	N 983,300	E 262,300	2,858.8	Nov. 20, 80	Dec. 22, 80	70	Qal	5068.33	43.27 CB	End C IV-18,19
AX673	N 983,300	E 262,200	2,855	Nov. 20, 80	Dec. 22, 80	206	Qal	5083.67		IV-18,19
AX674	N 983,300	E 262,100	2,851	Nov. 20, 80	Dec. 22, 80	314	Qal	5081.33		IV-18,19,20,21
AX675	N 983,300	E 262,000	2,847.0	Nov. 20, 80	Dec. 22, 80	294	Qal	5083.67	43.12 CB	Cor IV-16,17,18,19
AX676	N 977,470	E 263,330		Nov. 21, 80	Dec. 19, 80	186	pCdl breccia			NE of fault, IV-44
AX677	N 977,400	E 263,360		Nov. 21, 80	Dec. 19, 80	184	pCdl breccia			NE of fault, IV-44
AX678	N 977,300	E 263,420		Nov. 21, 80	Dec. 19, 80	184	pCdl breccia			IV-44,45
AX679	N 977,320	E 263,460		Nov. 21, 80	Dec. 19, 80	240	Qls/pCdl			IV-45, breccia
AX680	N 977,170	E 263,500		Nov. 21, 80	Dec. 19, 80	226	Qls/pCdl			IV-44
AX681	N 977,040	E 263,550		Nov. 21, 80	Dec. 19, 80	312	Qls/pCdl			IV-45, breccia
AX682	N 976,470	E 263,565	2,791.3	Nov. 21, 80	Jan. 6, 81	423	Tfg/Tlb			IV-45, TP 'L'
AX683	N 981,800	E 260,500		Nov. 21, 80	Dec. 19, 80	396	Tfg/Tlb			

B.L. Ruck
 1000 7 1981
 1000 7 1981
 B.L. Ruck

RADON, GRAVITY AND MAGNETIC SURVEY

RID BLUFF PROSPECT, T. 4 N., R. 14 E.; T. 5 N., R. 13 E. & R. 14 E. G&SRBLSH, Gila County, Arizona.

HOST VEINURES, INC., 26th. Floor, The Arizona Bank Building, 101 N. First Avenue, Phoenix, Arizona 85003, Telephone (602) 896-2473

HOST VEINURES LIMITED, Suite 2380 Guinness Tower, 1055 West Hastings Street, Vancouver, British Columbia, Canada V6E 2E9, Telephone (604) 681-1933

Detector	Latitude	Departure	Elevation	Date Planted	Date Retrieved	Exposure	Rock type	Magnetic Gammas	Gravity milligals	Legend
AX684	N 981,800	E 260,800	2,809.6	Nov. 21, 80	Dec. 19, 80	502	Tfg/Tlb	5101.67	42.60 CB	W Cor HV-15,24
AX685	N 981,800	E 260,900	2,816	Nov. 21, 80	Dec. 19, 80	449	Tfg/Tlb	5088.33		HV-15,24
AX686	N 981,800	E 261,000	2,822	Nov. 21, 80	Dec. 19, 80	474	Tfg/Tlb	5087.67		HV-15,24
AX687	N 981,800	E 261,800	2,851	Nov. 21, 80	Dec. 19, 80	223	Tfg/Tlb	5082.00		HV-17,26
AX688	N 981,800	E 261,700	2,846.59	Nov. 21, 80	Dec. 19, 80	411	Tfg/Tlb	5077.00	42.02 CB	End C HV-17,26
AX689	N 981,800	E 261,600	2,843	Nov. 21, 80	Dec. 19, 80	600	Tfg/Tlb	5082.67		HV-17,26
AX690	N 981,800	E 261,500	2,840	Nov. 21, 80	Dec. 19, 80	340	Tfg/Tlb	5079.00		HV-17,26
AX691	N 981,800	E 261,400	2,836.9	Nov. 21, 80	Dec. 19, 80	388	Tfg/Tlb	5087.00	42.00 CB	Cor HV-15,17,24,26
AX692	N 981,800	E 261,300	2,834	Nov. 21, 80	Dec. 19, 80	439	Tfg/Tlb	5086.00		HV-15,24
AX693	N 981,800	E 261,200	2,831	Nov. 21, 80	Dec. 19, 80	464	Tfg/Tlb	5093.67		HV-15,24
AX694	N 981,800	E 261,100	2,828.5	Nov. 21, 80	Dec. 19, 80	840	Tfg/Tlb	5089.00	42.34 CB	End C HV-15,24, HV-208
AX695	N 983,300	E 264,400	2,973.3	Nov. 21, 80	Dec. 19, 80	460	Tfg?	5078.33	43.62 CB	E Cor HV-22,23
AX696	N 983,300	E 264,300	2,971	Nov. 21, 80	Dec. 19, 80	376	Tfg?	5077.33		HV-22,23
AX697	N 983,300	E 264,200	2,968	Nov. 21, 80	Dec. 19, 80	352	Tfg?	5077.00		HV-22,23
AX698	N 983,300	E 264,100	2,966.0	Nov. 21, 80	Dec. 19, 80	522	Tfg?	5073.00	43.49 CB	End C HV-22,23
AX699	N 983,300	E 264,000	2,973	Nov. 21, 80	Dec. 19, 80	456	pCmb	5072.00		HV-22,23, mc chert
AX700	N 983,300	E 263,900	2,979	Nov. 21, 80	Dec. 19, 80	220	pCmb	5068.67		HV-22,23
AX701	N 996,662	E 262,639	4,999	Feb. 12, 81	Mar. 15, 81	0	pCdb dyke			RB-31, E Side of dyke
AX702	N 996,613	E 262,627	4,074	Feb. 12, 81	Mar. 15, 81	1	pCdb dyke			RB-31, C-Line of dyke
AX703	N 996,563	E 262,615	4,052	Feb. 12, 81	Mar. 15, 81	26	pCdb dyke			RB-31, E Side of dyke
AX704	N 996,513	E 262,605	4,028	Feb. 12, 81	Mar. 15, 81	0	pCdb dyke			RB-31, E Side of dyke
AX705	N 996,465	E 262,595	4,017	Feb. 12, 81	Mar. 15, 81	5	pCdb dyke			RB-31, W Side of dyke
AX706	N 996,415	E 262,575	4,005	Feb. 12, 81	Mar. 15, 81	0	pCdb dyke			RB-31, C-Line of dyke
AX707	N 996,365	E 262,558	3,990	Feb. 12, 81	Mar. 15, 81	3	pCdb dyke			RB-32, E Side of dyke
AX708	N 996,318	E 262,540	3,975	Feb. 12, 81	Mar. 15, 81	11	pCdb dyke			RB-32, E Side of dyke
AX709	N 996,270	E 262,517	3,960	Feb. 12, 81	Mar. 15, 81	10	pCdb dyke			RB-32, E Side, pegmatit
AX710	N 996,218	E 262,505	3,947	Feb. 12, 81	Mar. 15, 81	16	pCdb dyke			RB-32, C-Line of dyke
AX711	N 996,170	E 262,485	3,935	Feb. 12, 81	Mar. 15, 81	6	pCdb dyke			RB-32, E side of dyke
AX712	N 995,469	E 262,160	3,807	Feb. 12, 81	Mar. 15, 81	18	pCdb			RB-32,
AX713	N 995,469	E 262,260	3,815	Feb. 12, 81	Mar. 15, 81	11	pCdb			RB-32,
AX714	N 984,500	E 263,200		Feb. 12, 81	Mar. 18, 81	63	pCmb/pCml			HV-20,22, contact
AX715	N 984,200	E 263,200		Feb. 12, 81	Mar. 18, 81	123	Qal,			HV-20,22, C-Line wash
AX716	N 983,900	E 263,200		Feb. 12, 81	Mar. 18, 81	185	Qal			HV-20,22, big wash
AX717	N 983,600	E 263,200		Feb. 12, 81	Mar. 18, 81	226	pCml (ark)			HV-20,22, N Slope
AX718	N 985,100	E 263,800		Feb. 12, 81	Mar. 18, 81	273	Tfg			HV-11,13, terrace
AX719	N 984,400	E 263,800		Feb. 12, 81	Mar. 18, 81	244	Qal			HV-11,13, big wash

B. L. K. ...
 1000 ...
 P.L. ...

PADOU, GRAVITY AND MAGNETIC SURVEY

RID BLUFF PROSPECT, T. 4 N., R. 14 E.; T. 5 N., R. 13 E. & R. 14 E. G&SHELSH, Gila County, Arizona.

HOST VENTURES, INC., 26th. Floor, The Arizona Bank Building, 101 N. First Avenue, Phoenix, Arizona 85003, Telephone (602) 896-2473
 HOST VENTURES LIMITED, Suite 2380 Guinness Tower, 1055 West Hastings Street, Vancouver, British Columbia, Canada V6E 2E9, Telephone (604) 681-1933

Detector	Latitude	Departure	Elevation	Date Planted	Date Retrieved	Exposure	Rock type	Magnetic Gamma's	Gravity milligals	Legend
AX720	N 984,200	E 263,800		Feb. 12, 81	Mar. 18, 81	149	Cal			IV-22, big wash
AX721	N 984,500	E 263,800		Feb. 12, 81	Mar. 18, 81	42	pCdb			IV-22, saddle
AX722	N 985,100	E 263,800		Feb. 12, 81	Mar. , 81		Tgg			IV-13
AX723	N 985,400	E 263,800		Feb. 12, 81	Mar. , 81		Tgg			IV-13
AX724	N 985,700	E 263,800		Feb. 12, 81	Mar. , 81		Tgg/pCdb			IV-13
AX725	N 986,000	E 263,800		Feb. 12, 81	Mar. , 81		Tgg			IV-13
AX726	N 987,440	E 268,500	4,330	Aug. 19, 81	Sept. 29, 81		pCdu, ortho			E Cor WMI 148, 149
AX727	N 987,145	E 268,500	4,320	Aug. 19, 81	Sept. 29, 81		pCdu, ortho			E EC WMI 149 ??
AX728	N 990,550	E 268,500	4,320	Aug. 19, 81	Sept. 29, 81		pCdu, ortho			S/ Cor WMI 143
AX729	N 990,950	E 268,500	4,320	Aug. 19, 81	Sept. 29, 81		pCnl			W End WMI 143, road bra
AX730	N 991,250	E 268,500	4,280	Aug. 19, 81	Sept. 29, 81		pCdu, ortho			Near S Side WMI 141 drw
AX731	N 991540	E 268,500	4,340	Aug. 19, 81	Sept. 29, 81		pCdu, ortho			W end 141 below road
AX732	N 991,	E 268,500	4,300	Aug. 19, 81	Sept. 29, 81		pCdu			W End WMI 141, road end
AX733	N 991,720	E 268,500	4,320	Aug. 19, 81	Sept. 29, 81		pCnl			W End WMI 141, draw
AX734	N 988,470	E 268,010	3,620	Aug. 18, 81	Sept. 29, 81		pCdu, blk			N of AX738 - cliff base
AX735	N 988,440	E 268,220	3,700	Aug. 18, 81	Sept. 29, 81		pCdb ??			saddle
AX736	N 988,370	E 268,140	3,730	Aug. 18, 81	Sept. 29, 81		pCdu,			base of cliff,
AX737	N 988,330	E 268,110	3,760	, 81						
AX738	N 988,330	E 268,010	3,750	, 81						
AX739	N 982,180	E 261,340	2,700	Feb. 20, 81	Mar. 25, 81	26	Tfg/TLb			IV-15, (limy), contact
AX740	N 982,140	E 261,550	2,720	Feb. 20, 81	Mar. 18, 81	52	Tfg			IV-17
AX741	N 982,120	E 261,760	2,737	Feb. 20, 81	Mar. 25, 81	103	Tfg			IV-17, mc db & pCnl
AX742	N 982,030	E 261,930	2,753	Feb. 20, 81	Mar. 25, 81	21	pCdb			IV-17, boulders-outcrop
AX743	N 981,950	E 262,120	2,770	Feb. 20, 81	Mar. 25, 81	55	pCdb			IV-19, boulders-outcrop
AX744	N 981,940	E 262,310	2,796	Feb. 20, 81	Mar. 25, 81	169	Tfg			IV-19, mc pCnl
AX745	N 981,980	E 262,910	2,800	Feb. 20, 81	Mar. 25, 81	147	Tfg			IV-19
AX746	N 982,090	E 262,660	2,803	Feb. 20, 81	Mar. 25, 81	141	pCdu			IV-21,
AX747	N 982,130	E 262,830	2,798	Feb. 20, 81	Mar. 25, 81	198	Tgg?			IV-21
AX748	N 981,950	E 262,830	2,810	Feb. 20, 81	Mar. 25, 81	254	pCdu			IV-21, Strike 130, dip 23W
AX749	N 981,750	E 262,890	2,810	Feb. 20, 81	Mar. 25, 81	250	Tgg			IV-30
AX750	N 981,570	E 262,870	2,810	Feb. 20, 81	Mar. 25, 81	138	Tgg			IV-30
AX751	N 980,900	E 262,000		Feb. 11, 81	Mar. 25, 81	94	Tfg			IV-26,28, mc qtzt, mesa
AX752	N 981,200	E 262,000		Feb. 11, 81	Mar. 25, 81	208	Tfg/Tgg??			IV-26,28, mesa
AX753	N 981,500	E 262,000		Feb. 11, 81	Mar. 25, 81	166	Tfg			IV-26,28, slope crest
AX754	N 982,100	E 262,000		Feb. 11, 81	Mar. 25, 81	66	Tfg/pCnl/pCdb			IV-17,19
AX755	N 982,400	E 262,000		Feb. 11, 81	Mar. 25, 81	41	pCnl			IV-17,19

B. to M. ...
 1001
 ARIZONA
 P.L.

RADON, GRAVITY AND MAGNETIC SURVEY

RED BLUFF PROSPECT, T. 4 N., R. 14 E.; T. 5 N., R. 13 E. & R. 14 E. G&SRBL\$M, Gila County, Arizona.

HOST VENTURES, INC., 26th. Floor, The Arizona Bank Building, 101 N. First Avenue, Phoenix, Arizona 85003, Telephone (602) 896-2473
 HOST VENTURES LIMITED, Suite 2380 Guinness Tower, 1055 West Hastings Street, Vancouver, British Columbia, Canada V6E 2E9, Telephone (604) 681-1933

Detector	Latitude	Departure	Elevation	Date Planted	Date Retrieved	Exposure	Rock type	Magnetic Gammas	Gravity milligals	Legend
AX828	N	E 2	,	, 81	, 81					
AX829	N	E 2	,	, 81	, 81					
AX830	N	E 2	,	, 81	, 81					
AX831	N	E 2	,	, 81	, 81					
AX832	N	E 2	,	, 81	, 81					
AX833	N	E 2	,	, 81	, 81					
AX834	N	E 2	,	, 81	, 81					
AX835	N	E 2	,	, 81	, 81					
AX836	N	E 2	,	, 81	, 81					
AX837	N	E 2	,	, 81	, 81					
AX838	N	E 2	,	, 81	, 81					
AX839	N	E 2	,	, 81	, 81					
AX840	N	E 2	,	, 81	, 81					
AX841	N	E 2	,	, 81	, 81					
AX842	N	E 2	,	, 81	, 81					
AX843	N	E 2	,	, 81	, 81					
AX844	N	E 2	,	, 81	, 81					
AX843	N	E 2	,	, 81	, 81					
AX844	N	E 2	,	, 81	, 81					
AX845	N	E 2	,	, 81	, 81					
AX846	N	E 2	,	, 81	, 81					
AX847	N	E 2	,	, 81	, 81					
AX848	N	E 2	,	, 81	, 81					
AX849	N	E 2	,	, 81	, 81					
AX850	N	E 2	,	, 81	, 81					
AX851	N	E 2	,	, 81	, 81					
AX853	N	E 2	,	, 81	, 81					
AX854	N	E 2	,	, 81	, 81					
AX855	N	E 2	,	, 81	, 81					
AX856	N	E 2	,	, 81	, 81					
AX857	N	E 2	,	, 81	, 81					
AX858	N	E 2	,	, 81	, 81					
AX859	N	E 2	,	, 81	, 81					
AX860	N	E 2	,	, 81	, 81					
AX861	N	E 2	,	, 81	, 81					
AX863	N	E 2	,	, 81	, 81					

B. L. KUCK
 1000 AM
 PHOENIX, ARIZONA

RAJON, GRAVITY AND MAGNETIC SURVEY

RED BLUFF PROSPECT, T. 4 N., R. 14 E.; T. 5 N., R. 13 E. & R. 14 E. GEBELSHI, Gila County, Arizona.

HOST VENTURES, INC., 26th. Floor, The Arizona Bank Building, 101 N. First Avenue, Phoenix, Arizona 85003, Telephone (602) 896-2473

HOST VENTURES LIMITED, Suite 2380 Guinness Tower, 1055 West Hastings Street, Vancouver, British Columbia, Canada V6E 2E9, Telephone (604) 681-1933

Detector	Latitude	Departure	Elevation	Date Planted	Date Retrieved	Exposure	Rock type	Magnetic Gauss	Gravity milligals	Legend
AX864	N	E 2	,	, 81	, 81					
AX865	N	E 2	,	, 81	, 81					
AX866	N	E 2	,	, 81	, 81					
AX867	N	E 2	,	, 81	, 81					
AX868	N	E 2	,	, 81	, 81					
AX869	N	E 2	,	, 81	, 81					
AX870	N	E 2	,	, 81	, 81					
AX871	N	E 2	,	, 81	, 81					
AX872	N	E 2	,	, 81	, 81					
AX873	N	E 2	,	, 81	, 81					
AX874	N	E 2	,	, 81	, 81					
AX875	N	E 2	,	, 81	, 81					
AX876	N	E 2	,	, 81	, 81					
AX877	N	E 2	,	, 81	, 81					
AX878	N	E 2	,	, 81	, 81					
AX879	N	E 2	,	, 81	, 81					
AX880	N	E 2	,	, 81	, 81					
AX881	N	E 2	,	, 81	, 81					
AX882	N	E 2	,	, 81	, 81					
AX883	N	E 2	,	, 81	, 81					
AX884	N	E 2	,	, 81	, 81					
AX885	N	E 2	,	, 81	, 81					
AX886	N	E 2	,	, 81	, 81					
AX887	N	E 2	,	, 81	, 81					
AX888	N	E 2	,	, 81	, 81					
AX889	N	E 2	,	, 81	, 81					
AX890	N	E 2	,	, 81	, 81					
AX891	N	E 2	,	, 81	, 81					
AX892	N	E 2	,	, 81	, 81					
AX893	N	E 2	,	, 81	, 81					
AX894	N	E 2	,	, 81	, 81					
AX895	N	E 2	,	, 81	, 81					
AX896	N	E 2	,	, 81	, 81					
AX897	N	E 2	,	, 81	, 81					
AX898	N	E 2	,	, 81	, 81					
AX899	N	E 2	,	, 81	, 81					

B. L. RUCK
 10:30 A.M.
 P.L. ...

12
 11
 10
 9
 8
 7
 6
 5
 4
 3
 2
 1

RADON, GRAVITY AND MAGNETIC SURVEY

RED BLUFF PROSPECT, T. 4 N., R. 14 E.; T. 5 N., R. 13 E. & R. 14 E. G&SIBLSH, Gila County, Arizona.

HOST VENTURES, INC., 26th. Floor, The Arizona Bank Building, 101 N. First Avenue, Phoenix, Arizona 85003, Telephone (602) 896-2473
 HOST VENTURES LIMITED, Suite 2380 Guinness Tower, 1055 West Hastings Street, Vancouver, British Columbia, Canada V6E 2E9, Telephone (604) 681-1933

Detector	Latitude	Departure	Elevation	Date Planted	Date Retrieved	Exposure	Rock type	Magnetic Gammas	Gravity milligals	Legend
AX900	N	E 2	,	.	, 81	.	, 81			
AX901	N	E 2	,	.	, 81	.	, 81			
AX902	N	E 2	,	.	, 81	.	, 81			
AX903	N	E 2	,	.	, 81	.	, 81			
AX904	N	E 2	,	.	, 81	.	, 81			
AX905	N	E 2	,	.	, 81	.	, 81			
AX906	N	E 2	,	.	, 81	.	, 81			
AX907	N	E 2	,	.	, 81	.	, 81			
AX908	N	E 2	,	.	, 81	.	, 81			
AX909	N	E 2	,	.	, 81	.	, 81			
AX910	N	E 2	,	.	, 81	.	, 81			
AX911	N	E 2	,	.	, 81	.	, 81			
AX912	N	E 2	,	.	, 81	.	, 81			
AX913	N	E 2	,	.	, 81	.	, 81			
AX914	N	E 2	,	.	, 81	.	, 81			
AX915	N	E 2	,	.	, 81	.	, 81			
AX916	N	E 2	,	.	, 81	.	, 81			
AX917	N	E 2	,	.	, 81	.	, 81			
AX918	N	E 2	,	.	, 81	.	, 81			
AX919	N	E 2	,	.	, 81	.	, 81			
AX920	N	E 2	,	.	, 81	.	, 81			
AX921	N	E 2	,	.	, 81	.	, 81			
AX922	N	E 2	,	.	, 81	.	, 81			
AX923	N	E 2	,	.	, 81	.	, 81			
AX924	N	E 2	,	.	, 81	.	, 81			
AX925	N	E 2	,	.	, 81	.	, 81			
AX926	N	E 2	,	.	, 81	.	, 81			
AX927	N	E 2	,	.	, 81	.	, 81			
AX928	N	E 2	,	.	, 81	.	, 81			
AX929	N	E 2	,	.	, 81	.	, 81			
AX930	N	E 2	,	.	, 81	.	, 81			
AX931	N	E 2	,	.	, 81	.	, 81			
AX932	N	E 2	,	.	, 81	.	, 81			
AX933	N	E 2	,	.	, 81	.	, 81			
AX934	N	E 2	,	.	, 81	.	, 81			
AX935	N	E 2	,	.	, 81	.	, 81			

B.L.M. 1000 A.M. 1991
 P.L.

FIELD, GRAVITY AND MAGNETIC SURVEY

RED BLUFF PROSPECT, T. 4 N., R. 14 E.; T. 5 N., R. 13 E. & R. 14 E. COCHISE, Gila County, Arizona.

HOGST VENTURES, INC., 26th Floor, The Arizona Bank Building, 101 N. First Avenue, Phoenix, Arizona 85003, Telephone (602) 896-2473

HOGST VENTURES LIMITED, Suite 2380 Guinness Tower, 1055 West Hastings Street, Vancouver, British Columbia, Canada V6E 2E9, Telephone (604) 681-1533

Detector	Latitude	Departure	Elevation	Date Planted	Date Retrieved	Exposure	Rock type	Magnetic Gauss	Gravity milligals	Legend
AX936	11	E 2	,	, 81	, 81					
AX937	11	E 2	,	, 81	, 81					
AX938	11	E 2	,	, 81	, 81					
AX939	11	E 2	,	, 81	, 81					
AX940	11	E 2	,	, 81	, 81					
AX941	11	E 2	,	, 81	, 81					
AX942	11	E 2	,	, 81	, 81					
AX943	11	E 2	,	, 81	, 81					
AX944	11	E 2	,	, 81	, 81					
AX945	11	E 2	,	, 81	, 81					
AX946	11	E 2	,	, 81	, 81					
AX947	11	E 2	,	, 81	, 81					
AX948	11	E 2	,	, 81	, 81					
AX949	11	E 2	,	, 81	, 81					
AX950	11	E 2	,	, 81	, 81					
AX951	11	E 2	,	, 81	, 81					
AX952	11	E 2	,	, 81	, 81					
AX953	11	E 2	,	, 81	, 81					
AX954	11	E 2	,	, 81	, 81					
AX955	11	E 2	,	, 81	, 81					
AX956	11	E 2	,	, 81	, 81					
AX957	11	E 2	,	, 81	, 81					
AX958	11	E 2	,	, 81	, 81					
AX959	11	E 2	,	, 81	, 81					
AX960	11	E 2	,	, 81	, 81					
AX961	11	E 2	,	, 81	, 81					
AX962	11	E 2	,	, 81	, 81					
AX963	11	E 2	,	, 81	, 81					
AX964	11 991,130	E 271,150	4,390	Aug. 19, 81	Sept. 29, 81		pCnl, creek			E Cor WMI 140 & 142
AX965	11 991,720	E 271,150	4,420	Aug. 19, 81	Sept. 29, 81		pCnl			NE Cor WMI 140
AX966	11 991,430	E 271,150	4,440	Aug. 19, 81	Sept. 29, 81		pCnl			E EC WMI 140, dug up
AX967	11 990,250	E 271,150	4,360	Aug. 19, 81	Sept. 29, 81		pCnl			E EC WMI 160
AX968	11 990,550	E 271,150	4,450	Aug. 19, 81	Sept. 29, 81		pCnl			E Cor WMI 142 & 160
AX969	11 990,840	E 271,150	4,460	Aug. 19, 81	Sept. 29, 81		pCnl			E EC WMI 142
AX970	11 991,130	E 269,660	4,580	Aug. 19, 81	Sept. 29, 81		pCnl			Cor WMI 140, 141, 142, 143
AX971	11 991,720	E 269,660	4,570	Aug. 19, 81	Sept. 29, 81		pCnl			NE Cor 147, NW Cor 140

B.L. Luck
 1003 A.M.
 P.L.

RADON, GRAVITY AND MAGNETIC SURVEY

RED BLUFF PROSPECT, T. 4 N., R. 14 E.; T. 5 N., R. 13 E. & R. 14 E. G&SFBLSM, Gila County, Arizona.

HOST VENTURES, INC., 26th. Floor, The Arizona Bank Building, 101 N. First Avenue, Phoenix, Arizona 85003, Telephone (602) 896-2473

HOST VENTURES LIMITED, Suite 2380 Guinness Tower, 1055 West Hastings Street, Vancouver, British Columbia, Canada V6E 2E9, Telephone (604) 681-1933

Detector	Latitude	Departure	Elevation	Date Planted	Date Retrieved	Exposure	Rock type	Magnetic Gammas	Gravity milligals	Legend
AX972	N 991,430	E 269,660	4,540	Aug. 19, 81	Sept. 29, 81		pCnl			EC WYM 140, 141
AX973	N 990,840	E 269,660	4,580	Aug. 19, 81	Sept. 29, 81		pCnl			EC WYM 142, 143
AX974	N 990,550	E 269,660	4,530	Aug. 19, 81	Sept. 29, 81		pCnl			Cor WYM 142,143,160,161
AX975	N 987,640	E 268,500	4,280	Aug. 19, 81	Sept. 29, 81		pCdu, ortho			200' N of AX 726
AX976	N ,	E 2 ,	, ,	. , 81	. , 81					
AX977	N ,	E 2 ,	, ,	. , 81	. , 81					
AX978	N ,	E 2 ,	, ,	. , 81	. , 81					
AX979	N ,	E 2 ,	, ,	. , 81	. , 81					
AX980	N ,	E 2 ,	, ,	. , 81	. , 81					
AX981	N ,	E 2 ,	, ,	. , 81	. , 81					
AX982	N ,	E 2 ,	, ,	. , 81	. , 81					
AX983	N ,	E 2 ,	, ,	. , 81	. , 81					
AX984	N ,	E 2 ,	, ,	. , 81	. , 81					
AX985	N ,	E 2 ,	, ,	. , 81	. , 81					
AX986	N ,	E 2 ,	, ,	. , 81	. , 81					
AX987	N ,	E 2 ,	, ,	. , 81	. , 81					
AX988	N ,	E 2 ,	, ,	. , 81	. , 81					
AX989	N ,	E 2 ,	, ,	. , 81	. , 81					
AX990	N ,	E 2 ,	, ,	. , 81	. , 81					
AX991	N ,	E 2 ,	, ,	. , 81	. , 81					
AX992	N ,	E 2 ,	, ,	. , 81	. , 81					
AX993	H ,	E 2 ,	, ,	. , 81	. , 81					
AX994	N ,	E 2 ,	, ,	. , 81	. , 81					
AX995	N ,	E 2 ,	, ,	. , 81	. , 81					
AX996	H ,	E 2 ,	, ,	. , 81	. , 81					
AX997	N ,	E 2 ,	, ,	. , 81	. , 81					
AX998	H ,	E 2 ,	, ,	. , 81	. , 81					
AX999	N ,	E 2 ,	, ,	. , 81	. , 81					
AX1000	N ,	E 2 ,	, ,	. , 81	. , 81					

10-3-81
 JMA

Phoenix, Arizona 85003, and are leased to Host Ventures Limited, a Canadian corporation, whose address is stated above, pursuant to that certain agreement dated July 23, 1980, which is recorded in Docket 512, pages 938-952, of the official records of the County Recorder, Gila County, Arizona.

Said claims are in unsurveyed portions of Township 4 North, Range 14 East, G&SRB&M, in sections which, if surveyed, might be numbered as 5, 6, and 8 thereof; in section 1, Township 4 North, Range 13 East, G&SRB&M; in sections 25, 26, 35, and 36, Township 5 North, Range 13 East, G&SRB&M; and in sections 29, 30, 31, and 32, Township 5 North, Range 14 East, G&SRB&M.

Between 12:00 o'clock meridian, September 1, 1979, and 12:00 o'clock meridian, September 1, 1980, in excess of \$15,800.00 worth of labor and improvements were performed and made for the benefit of each of said claims, which claims are contiguous to one another. Said labor and improvements consisted of the construction of roads, the preparation and construction of drill pads, and the drilling of exploratory drill holes, and work associated therewith. Road construction, drill pad preparation and construction, and associated work, was performed by Charles Nichols, a licensed contractor, who was assisted by the undersigned. Exploratory drilling, and associated work, was performed by Errol A. Smith, a licensed contractor, who was assisted by the undersigned.

Said labor was performed and improvements made at the expense of Host Ventures Limited for the benefit of each and all of said claims, which comprise a contiguous group, as part of a general plan of exploration, improvement, and development of said claims, for the purpose of complying

RECEIVED
BUREAU OF STATE OFFICE


DEC 8 1 39 PM '80

PHOENIX, ARIZONA

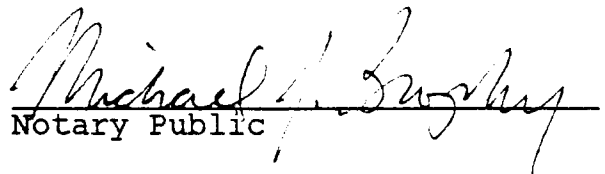
with the laws of the United States pertaining to assessment or annual work. Said labor and improvements tend to explore, improve and develop each and all of said claims.

The amount expended for and the value of said labor and improvements is more than One Hundred Dollars (\$100.00) for each of said claims and at least such amount has been allocated to each of said claims. Said expenditure was made in good faith for the purpose of exploring, improving and developing said claims, which are contiguous, and was intended to satisfy the annual labor requirements for each and all of said claims for the assessment year ending at 12:00 o'clock meridian, September 1, 1980.

DATED this 5th day of December, 1980.


DAVID L. KUCK

SUBSCRIBED AND SWORN TO before me this 5th day of December, 1980, by David L. Kuck.


Notary Public

My Commission Expires:

May 22, 1983

RECEIVED
STATE OFFICE
DEC 8 1 39 PM '80
PHOENIX, ARIZONA

Exhibit "A" to
 Affidavit of Labor Performed
 and Improvements Made of
 Host Ventures Limited,
 for assessment year ending
 at 12:00 o'clock meridian,
 September 1, 1980:

EXHIBIT "A"

<u>Name of Claim</u>	<u>Gila County, Arizona Docket</u>	<u>Page</u>	<u>BLM AMC Number</u>
Red Bluff No. 3	Book 49	164	58585
Red Bluff No. 4	335	862	
as amended	397	929	58586
Red Bluff No. 5	335	861	
as amended	397	931	58587
Red Bluff No. 6	335	863	
as amended	397	933	58589
Red Bluff No. 7	49	201	
as amended	397	933	58590
Red Bluff No. 8	1	480	58591
Red Bluff No. 9	49	202	
as amended	2	1	58592
Red Bluff No. 10	3	112	58593
Red Bluff No. 11	2	521	58594
Red Bluff No. 12	2	522	58595
Red Bluff No. 13	2	523	58596
Red Bluff No. 16	377	533	58597
Red Bluff No. 17	377	534	58598
Red Bluff No. 18	377	535	58599
Red Bluff No. 19	377	536	58600
Red Bluff No. 20	377	537	58601
Red Bluff No. 21	377	538	58602
Red Bluff No. 22	377	539	58603
Red Bluff No. 23	377	540	58604
Red Bluff No. 24	377	541	58605
Red Bluff No. 25	377	542	58606
Red Bluff No. 26	377	543	58607
Red Bluff No. 27	377	544	58608
Red Bluff No. 28	377	545	58609
Red Bluff No. 29	377	546	58610
Red Bluff No. 30	377	547	58611
Red Bluff No. 31	377	548	58612
Red Bluff No. 32	377	549	58613
Red Bluff No. 33	377	550	58614
Red Bluff No. 34	377	551	58615
Red Bluff #35	385	340	58630
Red Bluff #36	385	341	58631
Red Bluff #46	385	820	58628 58618
Red Bluff #47	385	821	58619
Red Bluff #48	385	822	85620
Red Bluff #49	385	823	58621
Red Bluff #51	385	825	58622
Red Bluff #52	385	826	58623
Red Bluff #53	385	827	58624
Red Bluff #54	385	828	58625

PHOENIX, ARIZONA

DEC 8 1980

RECEIVED STATE OFFICE

Host Ventures Limited
 Exhibit "A", Page 1

MJB7N

<u>Name of Claim</u>	<u>Gila County, Arizona Docket</u>	<u>Page</u>	<u>BLM AMC Number</u>
Red Bluff #55	385	829	58626
Red Bluff #58	385	832	58627
Red Bluff #59	385	833	58628
Red Bluff #60	385	834	58629
Rainbow #1	74	252	60951
Rainbow #2	49	479	60952
Rainbow #3	52	115	60953
Tin Shack #1	468	626 & 627	37684
Tin Shack #2	468	628 & 629	37685
Tin Shack #3	468	630 & 631	37686
Tin Shack #4	468	632 & 633	37687
Wyminco #801	414	34	
as amended	481	147 & 148	64751
Wyminco #802	414	35	
as amended	481	149 & 150	64752
Wyminco #803	414	36	
as amended	481	151 & 152	64753
Wyminco #804	414	37	
as amended	481	153 & 154	64754
Wyminco #805	414	38	
as amended	481	155 & 156	64755
Wyminco #806	414	39	
as amended	481	157 & 158	64756
Wyminco #807	414	40	
as amended	481	159 & 160	64757
Wyminco #808	414	41	
as amended	481	161 & 162	64758
Wyminco #809	414	42	
as amended	481	163 & 164	64759
Wyminco #810	414	43	
as amended	481	165 & 166	64760
Wyminco #813	414	46	
as amended	481	167 & 168	64763
Wyminco #814	414	47	
as amended	481	169 & 170	64764
Wyminco #815	414	48	
as amended	481	171 & 172	64765
Wyminco #816	414	49	
as amended	481	173 & 174	64766
Wyminco #817	414	50	
as amended	481	175 & 176	64767
Wyminco #818	414	51	
as amended	481	177 & 178	64768
Wyminco #819	414	52	
as amended	481	179 & 180	64769
Wyminco #820	414	53	
as amended	481	181 & 182	64770
Wyminco #821	414	54	
as amended	481	183 & 184	64771
Wyminco #822	414	55	
as amended	481	185 & 186	64772
Wyminco #823	414	56	
as amended	481	187 & 188	64773
Wyminco #824	414	57	
as amended	481	189 & 190	64774
Wyminco #825	414	58	
as amended	481	191 & 192	64775
Wyminco #826	414	59	
as amended	481	193 & 194	64776

RECEIVED
 BUREAU OF LAND MANAGEMENT
 DEC 8 1980

<u>Name of Claim</u>	<u>Gila County, Arizona Docket</u>	<u>Page</u>	<u>BLM AMC Number</u>
Wyminco #827	414	60	
as amended	481	195 & 196	64777
Wyminco #828	414	61	
as amended	481	197 & 198	64778
Wyminco #829	414	62	
as amended	481	199 & 200	64779
Wyminco #830	414	63	
as amended	481	201 & 202	64780
Wyminco #831	414	64	
as amended	481	203 & 204	64781
Wyminco #832	414	65	
as amended	481	205 & 206	64782
Wyminco #833	414	66	
as amended	481	207 & 208	64783
Wyminco #834	414	67	
as amended	481	209 & 210	64784
Wyminco #835	414	68	
as amended	481	211 & 212	64785
Wyminco #836	414	69	
as amended	481	213 & 214	64786
Wyminco #837	414	70	
as amended	481	215 & 216	64787
Wyminco #838	414	71	
as amended	481	217 & 218	64788
Wyminco #839	414	72	
as amended	481	219 & 220	64789
Wyminco #840	414	73	
as amended	481	221 & 222	64790
Wyminco #841	414	74	
as amended	481	223 & 224	64791
Wyminco #842	414	75	
as amended	481	225 & 226	64792
Wyminco #843	414	76	
as amended	481	227 & 228	64793
Wyminco #844	414	77	
as amended	481	229 & 230	64794
Wyminco #845	414	78	
as amended	481	231 & 232	64795
Wyminco #846	414	79	
as amended	481	233 & 234	64796
Wyminco #847	414	80	
as amended	481	235 & 236	64797
Wyminco #848	414	81	
as amended	481	237 & 238	64798
Wyminco #849	414	82	
as amended	481	239 & 240	64799
Wyminco #850	414	83	
as amended	481	241 & 242	64800
Wyminco #851	414	84	
as amended	481	243 & 244	64801
Wyminco #852	414	85	
as amended	481	245 & 246	<u>64802</u>
Wyminco #853	414	985	62948
Wyminco #854	414	986	62949
Wyminco #855	414	987	62950
Wyminco #856	414	988	62951
Wyminco #857	414	989	62952
Wyminco #858	414	86	62953
Wyminco #859	414	87	62954
Wyminco #860	414	88	62955

RECEIVED

Host Ventures Limited
Exhibit "A", Page 3

DEPT 139

<u>Name of Claim</u>	<u>Gila County, Arizona Docket</u>	<u>Page</u>	<u>BLM AMC Number</u>
Wyminco #861	414	89	62956
Wyminco #862	414	90	62957
Wyminco #863	414	91	62958
Wyminco #864	414	92	62959
Wyminco #865	414	93	62960
Wyminco #866	414	94	62961
Wyminco #867	414	95	62962
Wyminco #868	414	96	62963
Wyminco #869	414	97	62964
Wyminco #876	414	990	62971
Wyminco #877	414	991	62972
Wyminco #878	414	992	62973
Wyminco #879	414	993	62974
Wyminco #880	414	994	62975
Wyminco #881	414	995	62976
WYM #1	451	490	26225
WYM #2	451	497	26226
WYM #3	451	491	26227
WYM #4	451	492	26228
WYM #5	451	493	26229
WYM #6	451	494	26230
WYM #7	451	495 & 496	26231

RECEIVED
BLM STATE OFFICE
DEC 8 1 39 PM '80
PHOENIX, ARIZONA

Exhibit "B" to
Affidavit of Labor Performed
and Improvements made of
Host Ventures Limited,
for assessment year ending
at 12:00 o'clock meridian,
September 1, 1980:

EXHIBIT "B"

Those certain unpatented mining claims situate
in the Fluorine Mining District, Gila County,
Arizona, the names of which and the book and
page of record as the same appear in the office
of the County Recorder of Gila County, Arizona,
wherein the location notices thereof are recorded
as follows:

Twin Buttes No.'s 51 through 74

Docket 396, pages 211-220,
Docket 396, pages 580-593

Bureau of Land Management
Serial No's AMC 43381 through AMC 43404

RECEIVED
COUNTY CLERK'S OFFICE
DEC 9 1 39 PM '80
PHOENIX, ARIZONA

02-1-1979
AMC 32687
Am 26225
Am 73050
Am 52844

Affidavit of Labor Performed and Improvements Made

STATE OF ARIZONA, }
County of GILA } ss.

~~C.H. Arbaugh for Wyoming Mineral Corporation~~ being duly sworn, deposes and says that he is a citizen of the United States and more than twenty-one years of age, and resides at Littleton in Jefferson County, State of ~~Arizona~~ Colorado and is personally acquainted with the mining claim known as Red Bluff, Rainbow 1-3, Wilma J, Cox, Wymenco 601A-612A, Wymenco 800 Series, Tin Shack 1-4, Wym 1-7, Wym 140-163, Wymenco 1081-1139, Wymenco 1041-1040, Wymenco 1001-1040 (see Exhibit "A") mining claim, situated in Sierra Ancha (Fluorine) incorporated herein Mining District, County of Gila, State of Arizona, the location notice of which is recorded in the office of the County Recorder of said County, in Book see Ex. A of Records of Mines, at page _____; that between the 1st day of September, A. D. 19 78, and the 30th day of July, A. D. 19 79, at least \$34,000.00 dollars worth of work and improvements were done and performed upon said claim, not including the location work of said claim. Such work and improvements were made by and at the expense of Wyoming Mineral Corporation

owner of said claim for the purpose of complying with the laws of the United States pertaining to assessment of annual work, and Aneas Construction Co. Rt. Box 17, Globe, Arizona 85501, Venture Drilling Co. P. O. Box 50325, Tucson, AZ 85703, Connors Drilling Co., 770 W. Hampden, Denver, Colorado

were the men employed by said owner and who labored upon said claim, did said work and improvements, the same being as follows, to-wit: Road construction, drill site preparation and drilling by air hammer.

RECEIVED
B.L.M. AZ STATE OFFICE
SEP 14 11 33 AM '79
PHOENIX, ARIZONA

Arbaugh
14-79

Subscribed and sworn to before me this 12 day of September, A. D. 19 79

(My commission expires August 24, 1981)

Shirley A. Ward
Notary Public.

EXHIBIT A

To that certain Affidavit of Labor Performed and Improvements Made by Wyoming Mineral Corporation dated the 11th day of September, 1979.

RECEIVED
 B.L.M. DISTRICT OFFICE
 SEP 14 11 33 AM '79
 PHOENIX, ARIZONA

<u>Claim Name & #</u>	<u>Docket/Page</u>	<u>Located</u>	<u>Twp./Rng.</u>
<u>Red Bluff</u>			
3	49/390	2/8/50	T5N, R14E, Sec.32
8	1/480	12/7/53	T5N, R14E, Sec.31
9	2/1	1/9/54	T5N, R14E, Sec.31 & 32
10	3/112	1/17/54	T5N, R14E, Sec.32
11,12,13	2/521-523	2/5/54	T5N, R14E, Sec.32
4,5,6,7	397/929,931,933,935	3/24/76	T5N, R14E, Sec.31
16-24	377/533-541	4/4/75	T5N, R14E, Sec.31
25	377/542	4/12/75	T5N, R14E, Sec.31
26,27	377/543,544	4/5/75	T5N, R14E, Sec.31
28,29	377/545,546	4/6/75	T5N, R14E, Sec.31
30	377/547	4/12/75	T5N, R14E, Sec.31
31,32	377/548,549	4/5/75	T5N, R14E, Sec.31
33,34	377/550,551	4/6/75	T5N, R14E, Sec.31
35,36	385/340,341	6/11/75	T5N, R14E, Sec.31
46	385/820	6/14/75	T5N, R14E, Sec.31
47-55	385/821-829	6/15/75	T5N, R14E, Sec.31 and T4N, R14E, Sec.5 & 6
58,59	385/832,833	9/8/75	T5N, R14E, Sec.31
60	385/834	9/8/75	T4N, R14E, Sec.6

<u>Rainbow</u>			
1	74/252	5/11/57	T5N, R14E, Sec.32
2	#187773	4/14/53	T5N, R14E, Sec.32
3	52/115	2/13/56	T5N, R14E, Sec.32

Red Bluff and Rainbow Claims owned by:

Charles E. Marshall	Host Ventures	Wyoming Mineral Corp.
c/o Stewart & McLean Ltd.	850 West Hastings	3900 South Wadsworth
3440 N. 16 St. Suite 8	Suite 511	Boulevard
Phoenix, AZ 85016	Vancouver, B.C. Canada	Lakewood, CO 80235
	V6C1E1	

Wilma J. Cox

1	395/833	3/3/75	T5N, R14E, Sec.31
2,4,6,8,10,12	395/838-843	3/3/75	T5N, R14E, Sec.30
3,5,7,15,17, 19,20	376/974,976,978,986, 988,990,991	3/3/75	T5N, R13E, Sec.25
21-23	376/992-994	3/5/75	T5N, R13E, Sec.25
36,41,42	395/850-852	2/17/75	T5N, R14E, Sec.30

Wilma J. Cox Claims owned by:

Wyoming Mineral Corporation	Lester R. Cox, Wilma J. Cox, Valden Fry
3900 South Wadsworth Boulevard	RFR.1, Box 739
Lakewood, CO 80235	Miami, AZ 85539

Wymenco

601A-603A	414/22-24	9/24/76	T5N, R14E, Sec.30
604A-606A	414/25-27	9/24/76	T5N, R13E, Sec.25
607A-612A	414/28-33	9/24/76	T5N, R14E, Sec.30
801-810	414/34/43	8/25/76	T4N, R14E, Sec.6
811	414/44	9/9/76	T5N, R13E, Sec.35
812	414/45	9/9/76	T5N, R13E, Sec.26
813-822	414/46-55	8/27/76	T4N, R14E, Sec.5
823	414/56	8/27/76	T5N, R14E, Sec.31
824-826	414/57-59	8/26/76	T5N, R14E, Sec.31
827	414/60	8/27/76	T5N, R14E, Sec.36
828-852	414/61-85	8/31/76	T5N, R14E, Sec.36
853-857	414/985-989	9/1/76	T5N, R13E, Sec.25
858-875	414/86-103	9/1/76	T5N, R13E, Sec.25
876/877	414/990,991	10/6/76	T4N, R14E, Sec.5
878	414/992	9/8/76	T4N, R14E, Sec.5
879	414/993	8/8/76	T4N, R14E, Sec.5
880,881	414/994,995	10/6/76	T4N, R14E, Sec.5

Claim Name & # Docket/Page Located Twp./Rng./Sec.

Tin Shack 1-4 BLM Serial Nos. (A-MC 37684 thru A-MC 37687)

1	468/626-627		T5N, R14E, Sec.29
2	468/628-629		T5N, R14E, Sec.29
3	468/630-631		T5N, R14E, Sec.29
4	468/632-633		T5N, R14E, Sec.29

WYM 1 thru 7 BLM Serial Nos. (A-MC 26225 thru A-MC 26231)

1	451/490	6/27/78	T5N, R14E, Sec.32
2	451/497	6/27/78	T5N, R14E, Sec.32
3-5	451/491-493	6/27/78	T5N, R14E, Sec.32
6,7	451/494,495,496	6/28/78	T5N, R14E, Sec.32

WYM 140 thru 163 BLM Serial Nos. (A-MC 13650 thru A-MC 13673)

140-143	434/830-833	7/15/77	T4N, R14E, Sec.4
144	434/836	7/15/77	T4N, R14E, Sec.4
145-148	434/839-842	7/15/77	T4N, R14E, Sec.4
149	434/845	7/15/77	T4N, R14E, Sec.4
150-153	434/846-849	7/15/77	T4N, R14E, Sec.9
154,155	434/852,853	7/15/77	T4N, R14E, Sec.9
156-158	434/856-858	7/15/77	T4N, R14E, Sec.9
159	434/859	7/15/77	T4N, R14E, Sec.16
160-163	434/862-865	7/15/77	T4N, R14E, Sec.4

Wyminco

1081,1082	414/209-210	9/6/76	T5N, R14E, Sec.27
1083-1088	414/211-215	9/6/76	T5N, R14E, Sec.28
1089-1104	414/216-231	9/6/76	T5N, R14E, Sec.33
1105-1110	414/232-238	9/7/76	T5N, R14E, Sec.28
1111-1114	414/239-241	9/7/76	T5N, R14E, Sec.33
1115-1128	414/242-255	9/8/76	T5N, R14E, Sec.33
1129-1134	414/256-	9/8/76	T5N, R14E, Sec.29
1135	414/262	9/8/76	T5N, R14E, Sec.32
1136,1137	414/263,264	9/6/76	T5N, R14E, Sec.27
1138,1139	414/265,266	9/6/76	T5N, R14E, Sec.28

Wyminco

1041,1042	414/169,170	9/7/76	T5N, R14E, Sec.32
1043-1049	414/171-177	9/1/76	T5N, R14E, Sec.32
1050,1051	414/178,179	9/7/76	T4N, R14E, Sec.5
1052-1058	414/180-186	9/1/76	T5N, R14E, Sec.32
1059-1070	414/187-198	9/7/76	T4N, R14E, Sec.5
1071-1073	414/199-201	9/7/76	T4N, R14E, Sec.4
1074-1078	414/202-206	9/7/76	T5N, R14E, Sec.32
1079,1080	414/207,208	9/7/76	T5N, R14E, Sec.33

Wyminco 1001 THRU 1040 BLM Serial Nos. (A-MC 52864 thru A-MC 52903)

1001-1004	414/129-132	9/1/76	T5N, R14E, Sec.27
1005-1008	414/133-136	9/1/76	T5N, R14E, Sec.28
1009,1012	414/137,140	9/1/76	T5N, R14E, Sec.22
1010,1011	414/138,139	9/1/76	T5N, R14E, Sec.21
1013,1014	414/141,142	9/1/76	T5N, R14E, Sec.21
1015-1020	414/143-148	9/1/76	T5N, R14E, Sec.28
1021-1026	414/149-154	9/1/76	T5N, R14E, Sec.27
1027,1028	414/155,156	9/1/76	T5N, R14E, Sec.22
1029,1030	414/157,158	9/1/76	T5N, R14E, Sec.28
1031-1034	414/159-162	9/1/76	T5N, R14E, Sec.21
1035-1038	414/163-166	9/1/76	T5N, R14E, Sec.22
1039	414/167	9/1/76	T5N, R14E, Sec.21
1040	414/168	9/1/76	T5N, R14E, Sec.22

Wyminco, Tin Shack and WYM Claims owned by:
 Wyoming Mineral Corporation
 3900 South Wadsworth Boulevard
 Lakewood, CO 80235

RECEIVED
 BLM AZ STATE OFFICE
 SEP 14 11 34 AM '79
 PHOENIX, ARIZONA

NOTICE!!

These documents have been scanned!

Do not place un-scanned documents beneath this notice!

Do not remove this notice from this file!

GPO Jacket No. 560-102
Print Order 61549
Rise Business Services, LLC
Job=AZ15 9/17/2019



Box Number= AZ15255



Claim Begin-End: AMC060951-AMC060953

5 Miscellaneous



AZ15255-8 AMC060069-AMC060951

AMC 58399
AMC 60951
AMC 378679

Authorized Date 01/21/2011

Instructions to Accounts AZ BLM REFUND \$1400.00 TO ETHEL SCHELL LARSENS RED
BLUFF MINE LLC FOR 2011 MAINT FEES PAID ON CLOSED
CLAIMS AMC363755-AMC363764. RECEIPT#2204360. RE.

Login ID 4105

Entry Date 01/21/2011

Total Amount \$1,400.00

2nd Authorization

AMC 370223
AMC 372045
AMC 43827

Amc 363755

Authorized Date 11/17/2010

Instructions to Accounts

AZ BLM REFUND \$1400.00 TO ETHEL SCHELL LARSENS
RED BLUFF MINE LLC FOR MAINTENANCE FEES PAID ON
CLOSED CLAIMS AMC363755-AMC363764. RECEIPT
#2204360. RE.

Login ID 4105

Entry Date 11/17/2010

Total Amount \$1,400.00

Amc 60951

DEPARTMENT OF THE INTERIOR
BUREAU OF LAND MANAGEMENT
ARIZONA STATE OFFICE
EXAMINATION OF CASE FILE

A SEPARATE FORM MUST BE COMPLETED FOR EACH LEAD SERIAL NUMBER:

SERIAL NUMBER AMC 60951	TYPE OF CASE Active Mining claims
NAME: Steward Overholt	DATE:
ADDRESS: P.O. Box 3785 Chatsworth, CA 91313	
PHONE NUMBER: (818) 998-5399	

(PLEASE PRINT)

NOTICE

Completed forms are kept in a separate file maintained in this office. Any requests to examine those forms must be processed through the Freedom of Information Act. Completed forms can be destroyed when at least three (3) months old (GRS 23/7).

CRIMINAL PENALTIES

Title 18 U.S. Code, Part I, Chapter 101, Sec. 2071: "Whoever willfully and unlawfully conceals, removes, mutilates, obliterates, or destroys, or attempts to do so, or, with intent to do so takes and carries away any record, proceeding, map, book, paper, document, or other thing, filed or deposited with any clerk or officer of any court of the United States, or in any public office, or with any judicial or public officer of the United States, shall be fined under this title or imprisoned not more than three years, or both." (Fines for individuals can be up to \$5,000. Fines for organizations can be up to \$10,000.)

I REQUEST TO EXAMINE THE CASE/CARD RECORD BEARING THE ABOVE SERIAL NUMBER OR NAME. I HAVE READ AND UNDERSTAND THE NOTICE AND CRIMINAL PENALTIES STATED ABOVE. I AGREE NOT TO REMOVE OR ALTER THE CONTENTS OF THIS FILE IN ANY MANNER WHATSOEVER AND WILL NOT REMOVE THE FILE FROM THE ROOM DESIGNATED FOR PUBLIC EXAMINATION OF SUCH RECORDS.

SIGNATURE: St Overholt DATE: 1-21-04

UNITED STATES
DEPARTMENT OF THE INTERIOR
BUREAU OF LAND MANAGEMENT

EXAMINATION OF CASE/CARD RECORD REQUEST

Serial Number or Name	Amc 60951	Type of Case
-----------------------	-----------	--------------

I request to examine the case/card record bearing the above Serial Number or name. I agree not to remove or alter the contents of the file in any manner whatsoever and not to remove the file from the room designated for public examination of such records.

Signature	Betty A O'Brien	Date
Print name		5/12/81

Address (include zip code)

101 N 1st Ave Phoenix 85003

Date	Time checked out	<input type="checkbox"/> a.m. <input type="checkbox"/> p.m.	Time checked in	<input type="checkbox"/> a.m. <input type="checkbox"/> p.m.
------	------------------	--	-----------------	--

NOTICE!!

These documents have been scanned!

Do not place un-scanned documents beneath this notice!

Do not remove this notice from this file!

GPO Jacket No. 560-102
Print Order 61549
Rise Business Services, LLC
Job=AZ15 9/17/2019



Box Number= AZ15255



Claim Begin-End: AMC060951-AMC060953

6 Location Notices-Amendments and Supporting Documents



AZ15255-8

AMC060069-AMC060951

A MC 60951

**Wyoming Mineral
Corporation**

3900 So. Wadsworth Blvd.
Lakewood, Colo. 80235
303-988-8530

A Subsidiary of
Westinghouse Electric
Corporation

August 30, 1979

Bureau of Land Management
2400 Valley Bank Center
Phoenix, Arizona 85073

Gentlemen:

RE: RAINBOW 1-3
AZ-C4-C
DRIPPING SPRING AREA

In accordance with the BLM Organic Act regarding mining claims, enclosed are copies of the recorded Location Notices, map, supplemental information, and other documents. Also, enclosed is our check for \$15.00 to cover the filing fees.

Please sent your receipt to the address above.

Very truly yours,



Fran Turpin
Title Records Administrator

FT/amr
Enclosures

**RECEIVED
B.L.M. AZ STATE OFFICE**

SEP 7 1979

**10:00 A.M.
PHOENIX, ARIZONA**

Notice of Mining Location

LODE CLAIM

TO ALL WHOM IT MAY CONCERN:

This Mining Claim, the name of which is the RAINBOW #1
Mining Claim, situate on lands belonging to the United States of America, and in which there are valuable mineral deposits, was entered upon and located for the purpose of exploration and purchase by JOHN W. RANDALL AND/OR ROWE L. RANDALL

(Locator must insert either "a citizen of the United States," or "who has declared his intention to become a citizen of the United States.")
the undersigned, on the 11th day of MAY, 1957.

The length of this claim is 1000 [ONE THOUSAND] feet,
and SAID claim 400 [FOUR HUNDRED] feet,
in a NORTH EASTERLY direction, and 600 [SIX HUNDRED]
feet in a SOUTH WESTERLY direction, from
the center of the discovery shaft, at which this notice is posted, lengthwise of the claim, together with
300 [THREE HUNDRED] feet in width of the surface grounds, on each side
of the center of said claim. The general course of the lode deposit and premises is from the
EAST to the WEST

The claim is situated and located in the Gila Mining District, in
GILA County, in the State of Arizona, about 2 [TWO] MILES
in a NORTH direction from PIKE, ARIZONA

The surface boundaries of the claim are marked upon the ground as follows: Beginning at
ROCK MONUMENT

at a point in a NORTH direction 500 [FIVE HUNDRED] feet from
the discovery shaft (at which this notice is posted), being in the center of the NORTH
end line of said claim; thence 300 [THREE HUNDRED] feet to a ROCK MONUMENT
being the NORTH EAST corner of said claim; thence
1000 [ONE THOUSAND] feet to a ROCK MONUMENT being at the
SOUTH EAST corner of said claim; thence 300 [THREE HUNDRED] feet
to a ROCK MONUMENT at the center of the SOUTH end of said claim;
thence 300 [THREE HUNDRED] feet to a ROCK MONUMENT being at the
SOUTH WEST corner of said claim; thence 1000 [ONE THOUSAND] feet
to a ROCK MONUMENT at the NORTH WEST corner of said claim;
thence 300 [THREE HUNDRED] feet to the place of beginning.

Dated and posted on the grounds this 11th day of MAY, 1957

Rowe L. Randall
John W. Randall

STATE OF ARIZONA, County of Gila, ss:
I do hereby certify that the within instrument was filed and recorded at request of Rowe L. Randall
Date May 24th, 1957 Time 9:20 A. M. Docket 74 Official Records Page 252
Records of Gila County, Arizona.

WITNESS my hand and official seal the day and year first above written.

224335

JOSEPH KINSMAN, County Recorder.
By Joseph Kinman Deputy.

MAP FILED IN

187772

RECEIVED
B.L.M. AZ STATE OFFICE

A MC 60951

SEP 7 1979

LOCATION NOTICE

LODE MINING CLAIM

10:00 A.M.
PHOENIX, ARIZONA
This claim, the name of which is the Rainbow No. 1 mining claim, was located by the undersigned Ethel Schell Larsen on the 8th day of April 1953.

This claim -- 1500 feet long and 600 feet wide, and the point of discovery is 600 feet from the north-westerly end and 900 feet from the south-easterly end of this claim.

The general course of this claim is from north-west to south-east.

This claim is situated and located in the Flourine Mining District, in Gila County, State of Arizona, about 35 miles in a northerly direction from Globe and about 1 mile in an easterly direction from Walnut Spring. This mining claim is located in T. 5 N., R. 14 E., sec. 32. Gila County.

Dated and posted on the ground the day and year first above written.

Ethel Schell Larsen

Filed and recorded at the request of Ethel Schell Larsen on the 24th day of April, A. D., 1953 at 40 minutes past 4 o'clock P. M.

Joseph Kinsman, County Recorder. *AZ-C4-C*
AZ-C4-C

Joseph Kinsman, County Recorder. *AZ-C4-C*
AZ-C4-C

A MC

60

1

RECEIVED
BLM. AZ STATE OFFICE

SEP 7 1979

SUPPLEMENTAL INFORMATION

10:00 A.M.
PHOENIX, ARIZONA

CLAIM NAME & NO.	DATE OF LOC.	DESCRIPTION
Rainbow # 1 Amended (Orig. located 4/8/53 by Ethel Schell Larsen)	5/11/57	T.5 N., R.14E., Sec. 32: SE 1/4 G. & S.R.M., Gila County, Arizona
Recorded: May 24, 1957	9:20 A.M.	Docket 74, Pg. 252

OWNER(S): WYOMING MINERAL CORPORATION
3900 South Wadsworth Blvd.
Lakewood, Colorado 80235
Attn: Manager, Land Dept.

Host Ventures

850 W. Hastings, Suite 511


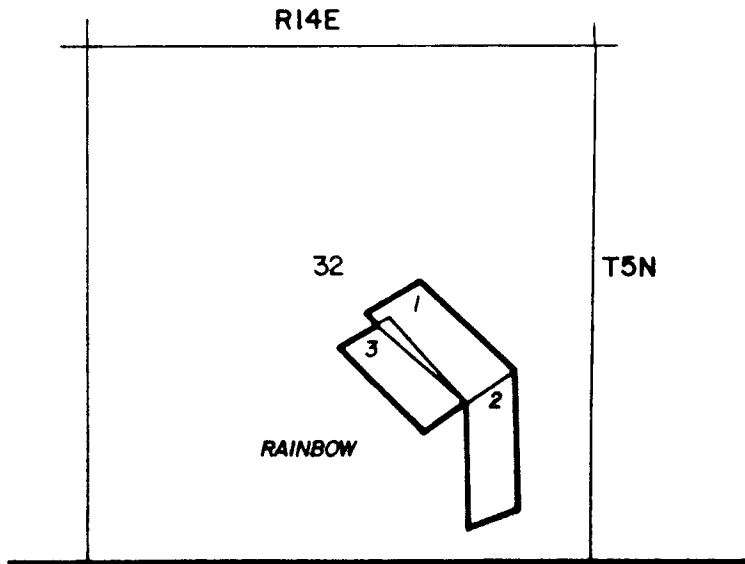
Vancouver, B.C., Canada V6C 1E1

Charles E. Marshall

% Stewart & McLean, Ltd.

3440 N. 16th St. - Suite 8

Phoenix, AZ 85016



500'N & 700'W TO SE COR. RAINBOW 2
FROM SE COR. SEC. 32, R14E/T5N.

RECEIVED
B.L.M. AZ STATE OFFICE

SEP 7 1979

10:00 A.M.
PHOENIX, ARIZONA

WYOMING MINERAL CORP.	
RAINBOW CLAIMS DRIPPING SPRING GILA COUNTY, ARIZONA	
Dwn.: T.L. OLIVER	SEPT., 1979

RECEIVED
BLM. AZ STATE OFFICE

DOCKET 399 PAGE 863

SEP 7 1979

MEMORANDUM OF AGREEMENT
(Short Form)

10:00 A.M.
PHOENIX, ARIZONA

THIS MEMORANDUM OF AGREEMENT is made and entered into effective as of the 31 day of MARCH, 1976, by and between HOST VENTURES, LTD., a corporation of the Province of British Columbia, Dominion of Canada (hereinafter referred to as "Owner", whether one or more) and WYOMING MINERAL CORPORATION, a Delaware corporation (hereinafter referred to as "Wyoming").

For a good and valuable consideration, receipt of which is hereby acknowledged, Owner has conveyed and assigned unto Wyoming all of its right, title and interest in and to certain unpatented lode mining claims located in Gila County, Arizona, and more particularly described in Exhibit A attached hereto and by this reference incorporated herein. Owner has also entered into a certain Agreement with Wyoming dated January 27, 1976.

This Memorandum of Agreement (Short Form) is subject to the royalty payments and the terms, conditions and covenants set forth in that certain Agreement dated January 27, 1976, between the parties hereto, and does not modify or change the rights, duties, privileges and obligations contained therein.

IN WITNESS WHEREOF, the parties have executed this Memorandum of Agreement (Short Form) as of the day and year first above written.

ATTEST:

HOST VENTURES, LTD.

[Signature]
Title: Director

[Signature]
Title: President

ATTEST:

WYOMING MINERAL CORPORATION

[Signature]
Title: ASS. SECY.

[Signature]
Title: [Signature]

A2-65-B
D

~~A2-22-23-26~~

RECEIVED
B.L.M. AZ STATE OFFICE

A MC 60951

SEP 7 1979

10:00 A.M.
PHOENIX, ARIZONA

DOCKET 399 PAGE 865

1. 3 Walnut Lode Mining Claims, location notices of which are recorded in Gila County Recorder's Office, Docket 335, P. 859-863, and are relocations of the Red Bluff's No. 4, 5 and 6, as designated in U. S. Mineral Survey No. 4468.

2. Red Bluff Nos. 3 and 7 through 14. Rainbow Lodes No. 1 through 3, location notices recorded in Gila County Recorder's Office, Docket 49, P. 390, 201, 202 and 479, Docket 3, P. 112, Docket 2, P. 521-523 and Docket 52, P. 115.

3. Red Bluff Nos. 16 through 34 Lode Mining Claims, recorded in Gila County Recorder's office, Docket 377, P. 533-551.

All of said claims above are located in either Sections 31, 32, T. 5 N., R. 13 E., or Sections 4 and 5, T. 4 N., R. 13 E., GSRB&M, Gila County, Arizona.

4. The water rights on Red Bluff Claims 4 and 5 also known as Walnut Claims 1 and 2, are not leased. The mill sites known as Red Bluff 1 and 2 also known as Walnut Claims 1 and 2 are not leased.

5. Those certain unpatented mining claims situate in the Fluorine Mining District, Gila County, Arizona, the names of which and the book and page of record as the same appear in the office of the County Recorder of Gila County, Arizona wherein the location notices thereof are recorded are as follows:

<u>NAME OF CLAIM</u>	<u>DOCKET BOOK</u>	<u>PAGE</u>
Red Bluff #35	385	340
Red Bluff #36	385	341
Red Bluff #46	385	820
Red Bluff #47	385	821
Red Bluff #48	385	822
Red Bluff #49	385	823
Red Bluff #50	385	824
Red Bluff #51	385	825
Red Bluff #52	385	826
Red Bluff #53	385	827
Red Bluff #54	385	828
Red Bluff #55	385	829
Red Bluff #58	385	832
Red Bluff #59	385	833
Red Bluff #60	385	834

A2 05-13
C
D

EXHIBIT A

401170

STATE OF ARIZONA, County of Gila, ss.

I do hereby certify that the within instrument was filed and recorded at request of Duane Fowler

Date Apr. 15, 1976 Time 1:55 P. M. Docket 399 Official Records Page 863

Records of Gila County, Arizona

WITNESS my hand and official seal the day and year first above written

Wyoming Mineral Corporation
3900 S. Wadsworth Blvd.
Lakewood, Colorado 80235
attn. Dean Luman

INDEXED
PHOTO-COPIED
PAGED
COMPARED

MARY V. DE PAOLI, County Recorder

By Jo Ellen Elmstead Deputy
A2-022-23-26

A MC 60952

773

RECEIVED
BLM. AZ STATE OFFICE

MAP FILED IN ^{AMC} 60951

SEP 7 1979

10:00 A.M.
PHOENIX, ARIZONA

LOCATION NOTICE
LODE MINING CLAIM

This mining claim, the name of which is the Rainbow No. 2 mining claim, was located by the undersigned Ethel Schell Larsen on the 14th day of April 1953.

This claim -- 1500 feet long and 600 feet wide, and the point of discovery is 500 feet from the southerly end and 1000 feet from the northerly end of this claim.

The general course of this claim is from south to north.

This claim is situated and located in the Flourine Mining District, in Gila County, State of Arizona, about 35 miles in a northerly direction from Globe and about 1 mile in an easterly direction from Walnut Spring. This mining claim is located in T. 5 N., R. 14 E., sec. 32, Gila County.

Dated and posted on the ground the day and year first above written.

Ethel Schell Larsen

Filed and recorded at the request of Ethel Schell Larsen on the 24th day of April, A. D., 1953 at 40 minutes past 4 o'clock P. M.

Joseph Kinsman, County Recorder. ^{AZ-C4-C}
~~AZ-C4-C~~

LOCATION NOTICE

LODE MINING CLAIM

This mining claim, the name of which is the Rainbow No. 3 mining claim, was located by the undersigned Ethel Schell Larsen on the 12th day of Feb. 19 57

This claim is 1500 feet long and 600 feet wide, and the point of discovery is 300 feet from the north-westerly end and 1200 feet from the south-westerly end of this claim.

The general course of this claim is from north-west to south-east

This claim is situated and located in the Florino Mining District, in Gila County, State of Arizona, about one mile in an easterly direction from Walnut Springs. Its north-easterly sideline joins Rainbow No. 1 and the south-westerly sideline joins Red Bluff No. 12.

Dated and posted on the ground the day and year first above written.

Ethel Schell Larsen

STATE OF ARIZONA, County of Gila, ss:
I do hereby certify that the within instrument was filed and recorded at request of Ethel Schell Larsen
Date Apr. 11th, 1956 Time 10:55 A. M., Docket 52 Official Records Page 115
Records of Gila County, Arizona.

WITNESS my hand and official seal the day and year first above written.

JOSEPH KINSMAN, County Recorder.

By *Joseph Kinaman*

211581

MAP FILED IN A MC 60951

A MC

60953

RECEIVED
B.L.M. AZ STATE OFFICE

SEP 7 1979

10:00 A.M.
PHOENIX, ARIZONA

60953

SUPPLEMENTAL INFORMATION

CLAIM NAME & NO.	DATE OF LOC.	DESCRIPTION
------------------	-----------------	-------------

Rainbow No.3	2/13/56	T.5 N., R.14 E., Sec.32: SE 1/4 G. & S.R.M., Gila County, Arizona
--------------	---------	---

Locator: Ethel Schell Larsen

OWNER(S): WYOMING MINERAL CORPORATION
 3900 South Wadsworth Blvd.
 Lakewood, Colorado 80235
 Attn: Manager, Land Dept.

Host Ventures
 850 W. Hastings, Suite 511
 Vancouver, B.C., Canada V6C 1E1

Charles E. Marshall
 % Stewart & McLean, Ltd.
 3440 N. 16th St. - Suite 8
 Phoenix, AZ 85016